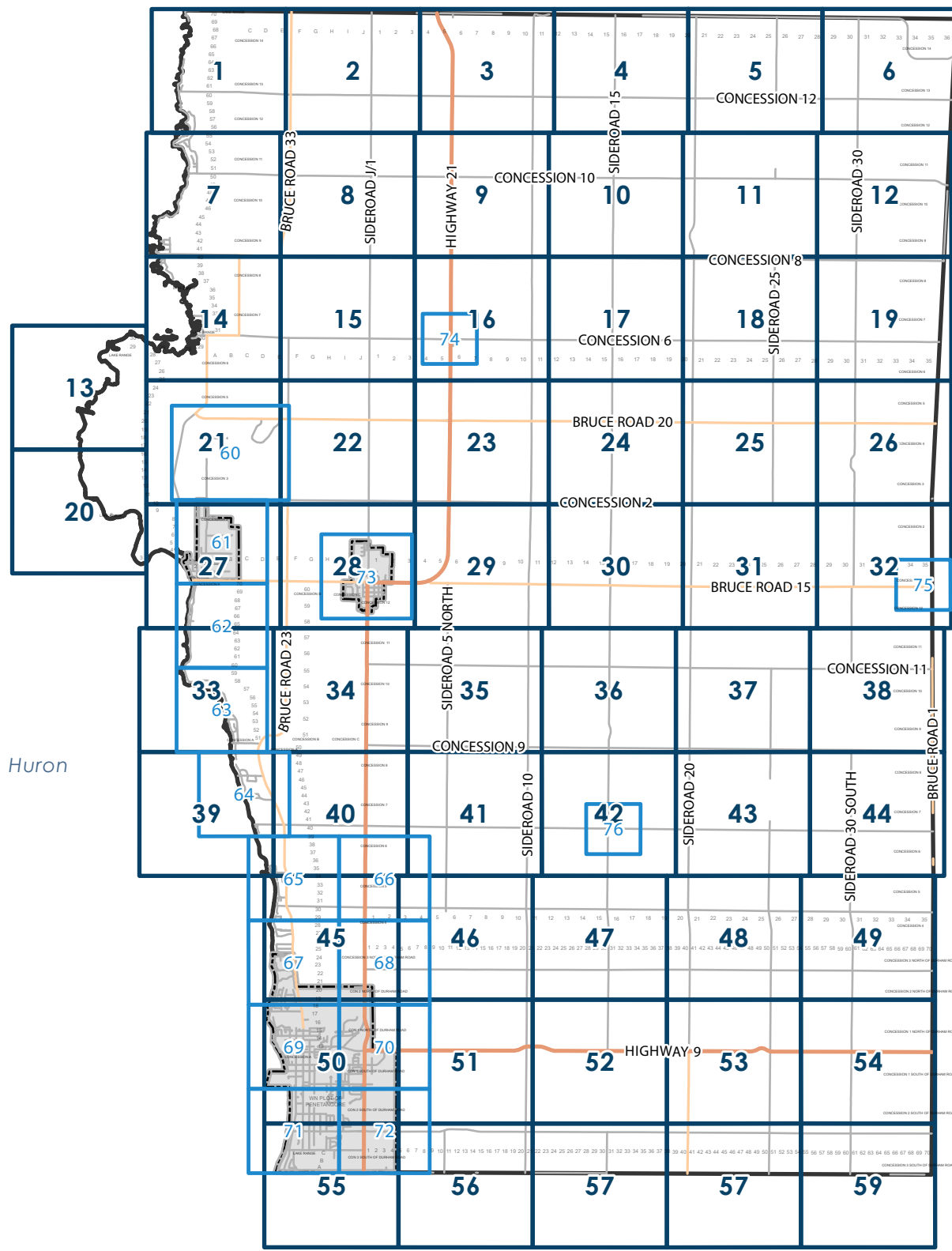


Schedule 'A'

Zoning Grid Key Map Index



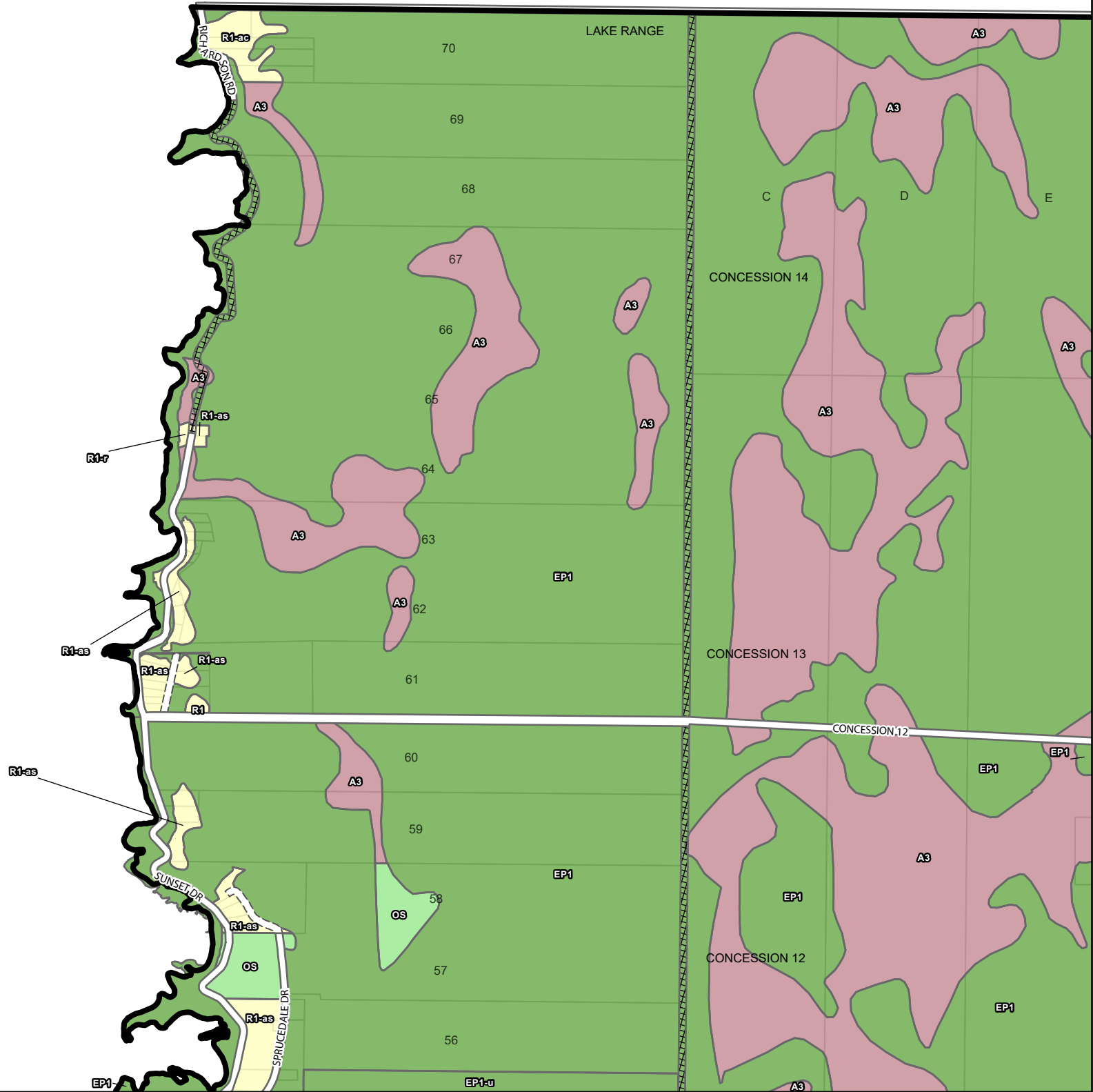
Lake Huron

Legend

-  Municipal Boundary
-  Settlements
-  Provincial Highway
-  County Road
-  Municipal Road

Schedule 'A'

Zoning Map 1

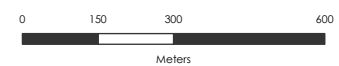


LEGEND

-  Municipal Boundary
-  Settlements
-  Property Parcels
- Road Allowances**
-  Private Road Allowance
-  Right-of-Way
-  Road Allowance
-  Unopened Road Allowance
- Proposed Zoning**
-  A1 - General Agriculture
-  A2 - Agriculture Small Holdings
-  A3 - Agricultural Rural
-  AC1 - Agriculture Commercial / Industrial
-  AP - Airport
-  C1 - General Commercial
-  C2 - Highway Service Commercial
-  C3 - Hamlet Highway Commercial
-  C4 - Local Commercial
-  C5 - Resort Commercial
-  C6 - Business Park
-  C7 - Travel Trailer and Campground
-  C8 - Mixed Use
-  EC11, EC12 - Energy Centre Industrial
-  EP1 - Environmental Protection 1
-  EP2 - Environmental Protection 2
-  I - Institutional
-  M1 - General Industrial
-  M2 - Extractive Industrial
-  OS - Open Space
-  PD - Planned Development
-  R1 - Residential One
-  R2 - Residential Two
-  R3 - Residential Three
-  R4 - Residential Four
-  R5 - Residential Five
-  WD - Waste Disposal



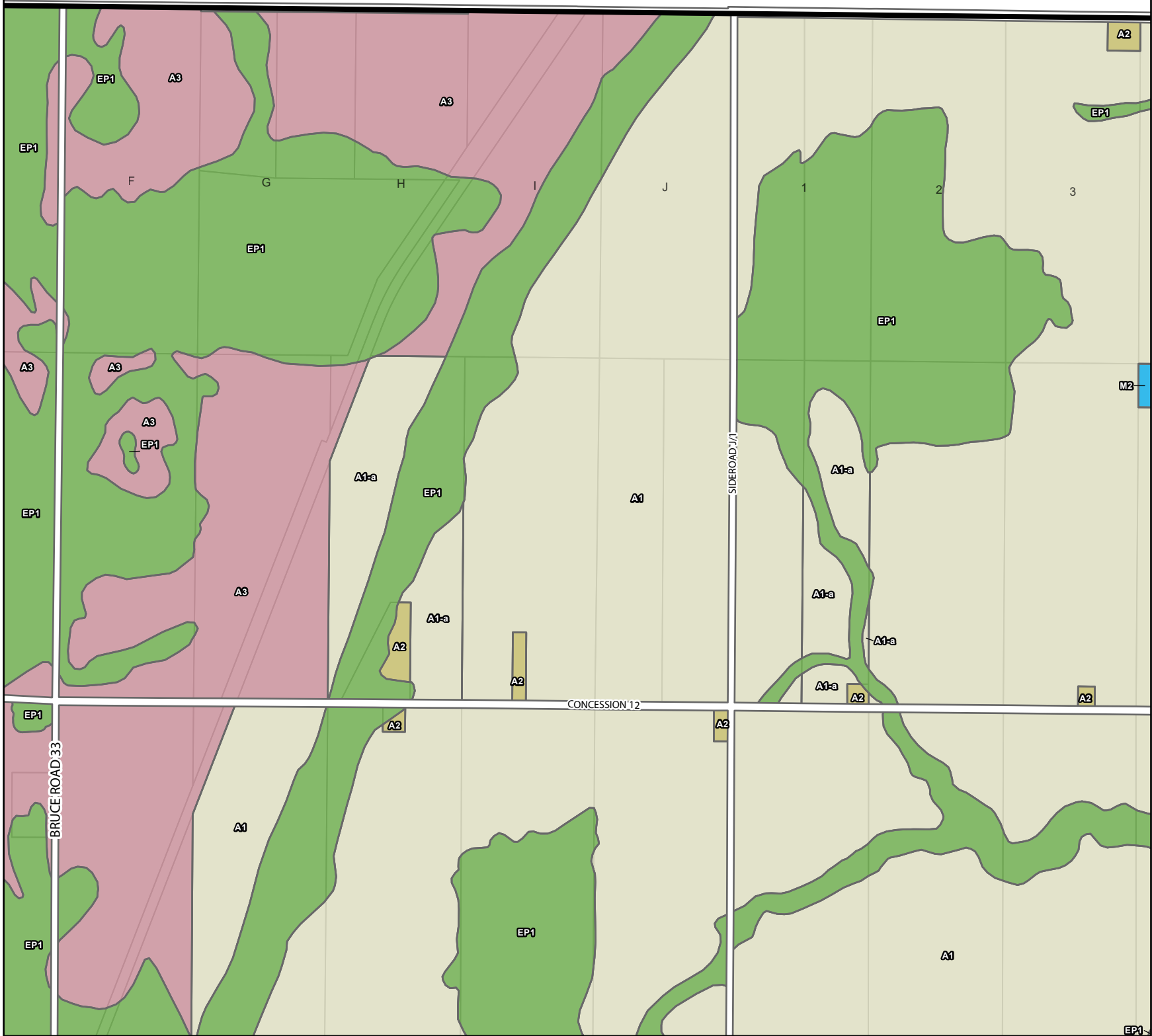
DRAFT January, 2025



To be read in conjunction with Zoning By-law 2025-xx
 DO NOT USE FOR SURVEY OR NAVIGATION PURPOSES
 This map is for reference only and may not be accurate.
 Some data gathered by Bruce County, 2025.
 Includes material which is copyright of the Queen's Printer for Ontario.

Schedule 'A'

Zoning Map 2

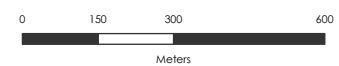


LEGEND

-  Municipal Boundary
-  Settlements
-  Property Parcels
- Road Allowances**
-  Private Road Allowance
-  Right-of-Way
-  Road Allowance
-  Unopened Road Allowance
- Proposed Zoning**
-  A1 - General Agriculture
-  A2 - Agriculture Small Holdings
-  A3 - Agricultural Rural
-  AC1 - Agriculture Commercial / Industrial
-  AP - Airport
-  C1 - General Commercial
-  C2 - Highway Service Commercial
-  C3 - Hamlet Highway Commercial
-  C4 - Local Commercial
-  C5 - Resort Commercial
-  C6 - Business Park
-  C7 - Travel Trailer and Campground
-  C8 - Mixed Use
-  EC1, EC12 - Energy Centre Industrial
-  EP1 - Environmental Protection 1
-  EP2 - Environmental Protection 2
-  I - Institutional
-  M1 - General Industrial
-  M2 - Extractive Industrial
-  OS - Open Space
-  PD - Planned Development
-  R1 - Residential One
-  R2 - Residential Two
-  R3 - Residential Three
-  R4 - Residential Four
-  R5 - Residential Five
-  WD - Waste Disposal



DRAFT January, 2025

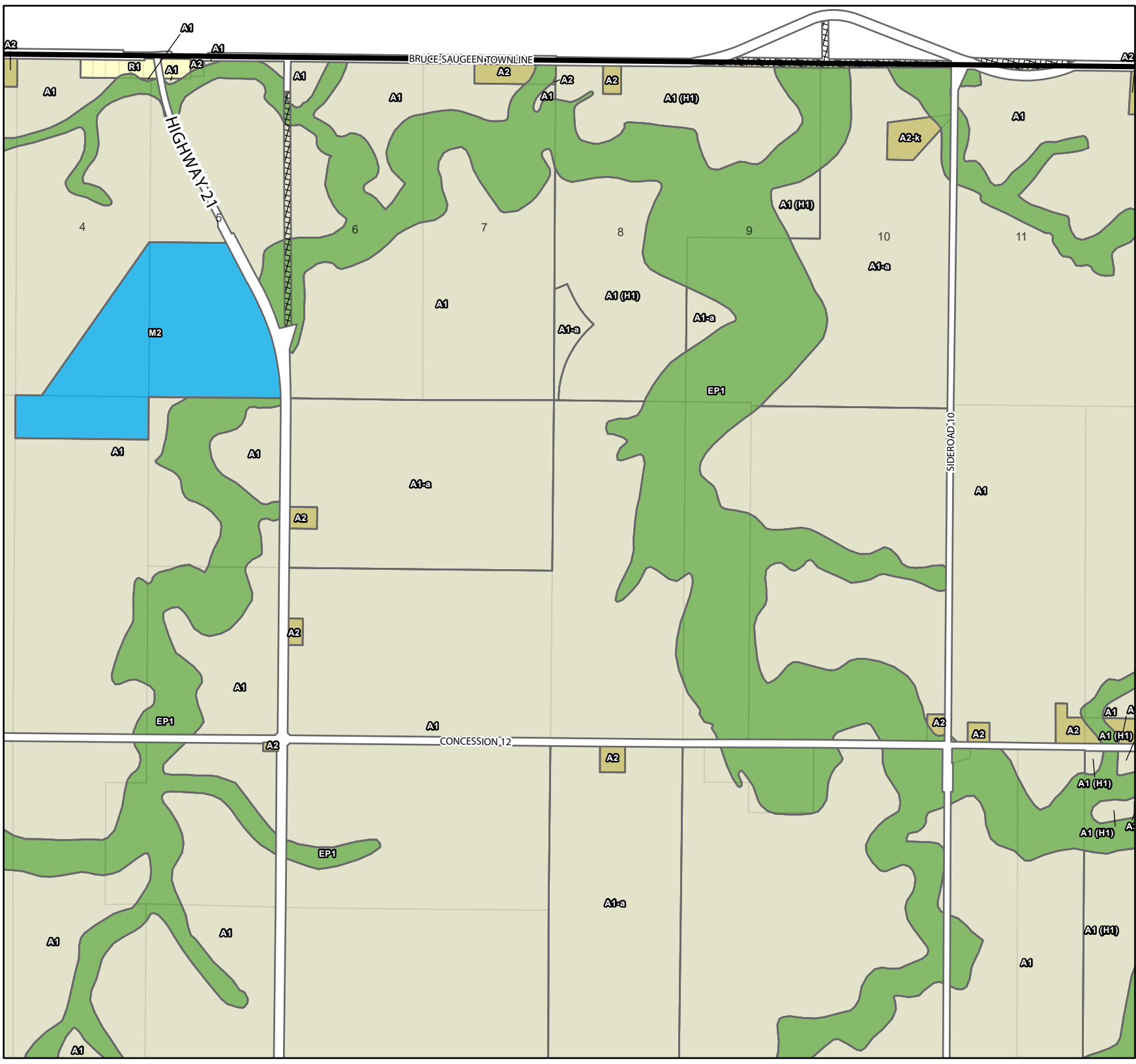


To be read in conjunction with Zoning By-law 2025-xx
 DO NOT USE FOR SURVEY OR NAVIGATION PURPOSES
 This map is for reference only and may not be accurate.
 Some data gathered by Bruce County, 2025.
 Includes material which is copyright of the Queen's Printer for Ontario.



Schedule 'A'

Zoning Map 3

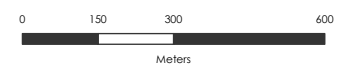


LEGEND

- Municipal Boundary
- Settlements
- Property Parcels
- Road Allowances**
- Private Road Allowance
- Right-of-Way
- Road Allowance
- Unopened Road Allowance
- Proposed Zoning**
- A1 - General Agriculture
- A2 - Agriculture Small Holdings
- A3 - Agricultural Rural
- ACI - Agriculture Commercial / Industrial
- AP - Airport
- C1 - General Commercial
- C2 - Highway Service Commercial
- C3 - Hamlet Highway Commercial
- C4 - Local Commercial
- C5 - Resort Commercial
- C6 - Business Park
- C7 - Travel Trailer and Campground
- C8 - Mixed Use
- EC11, EC12 - Energy Centre Industrial
- EP1 - Environmental Protection 1
- EP2 - Environmental Protection 2
- I - Institutional
- M1 - General Industrial
- M2 - Extractive Industrial
- OS - Open Space
- PD - Planned Development
- R1 - Residential One
- R2 - Residential Two
- R3 - Residential Three
- R4 - Residential Four
- R5 - Residential Five
- WD - Waste Disposal



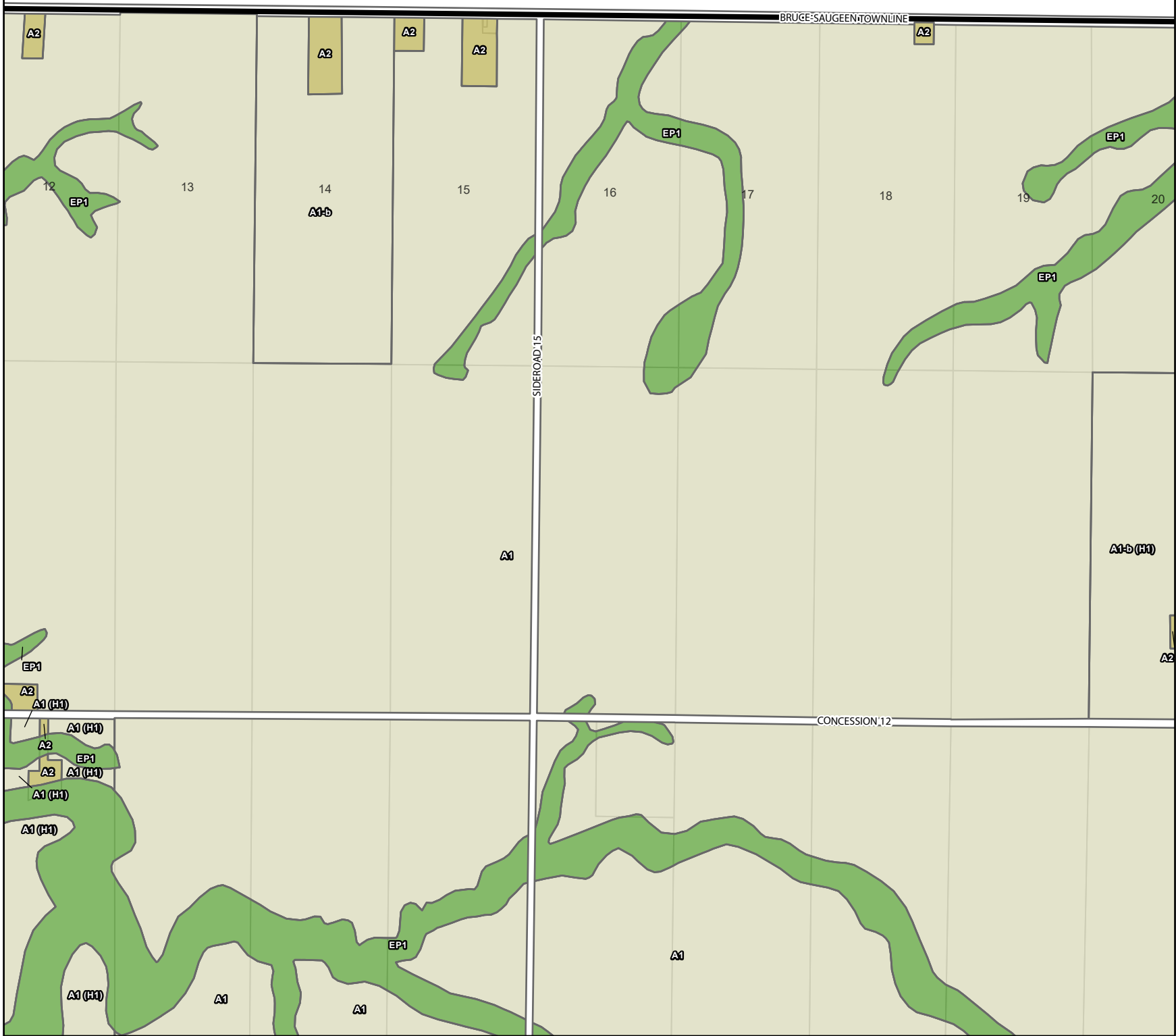
DRAFT January, 2025



To be read in conjunction with Zoning By-law 2025-xx
 DO NOT USE FOR SURVEY OR NAVIGATION PURPOSES
 This map is for reference only and may not be accurate.
 Some data gathered by Bruce County, 2025.
 Includes material which is copyright of the Queen's Printer for Ontario.

Schedule 'A'

Zoning Map 4

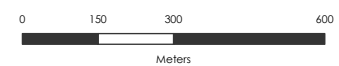


LEGEND

-  Municipal Boundary
-  Settlements
-  Property Parcels
- Road Allowances**
-  Private Road Allowance
-  Right-of-Way
-  Road Allowance
-  Unopened Road Allowance
- Proposed Zoning**
-  A1 - General Agriculture
-  A2 - Agriculture Small Holdings
-  A3 - Agricultural Rural
-  ACI - Agriculture Commercial / Industrial
-  AP - Airport
-  C1 - General Commercial
-  C2 - Highway Service Commercial
-  C3 - Hamlet Highway Commercial
-  C4 - Local Commercial
-  C5 - Resort Commercial
-  C6 - Business Park
-  C7 - Travel Trailer and Campground
-  C8 - Mixed Use
-  EC11, EC12 - Energy Centre Industrial
-  EP1 - Environmental Protection 1
-  EP2 - Environmental Protection 2
-  I - Institutional
-  M1 - General Industrial
-  M2 - Extractive Industrial
-  OS - Open Space
-  PD - Planned Development
-  R1 - Residential One
-  R2 - Residential Two
-  R3 - Residential Three
-  R4 - Residential Four
-  R5 - Residential Five
-  WD - Waste Disposal



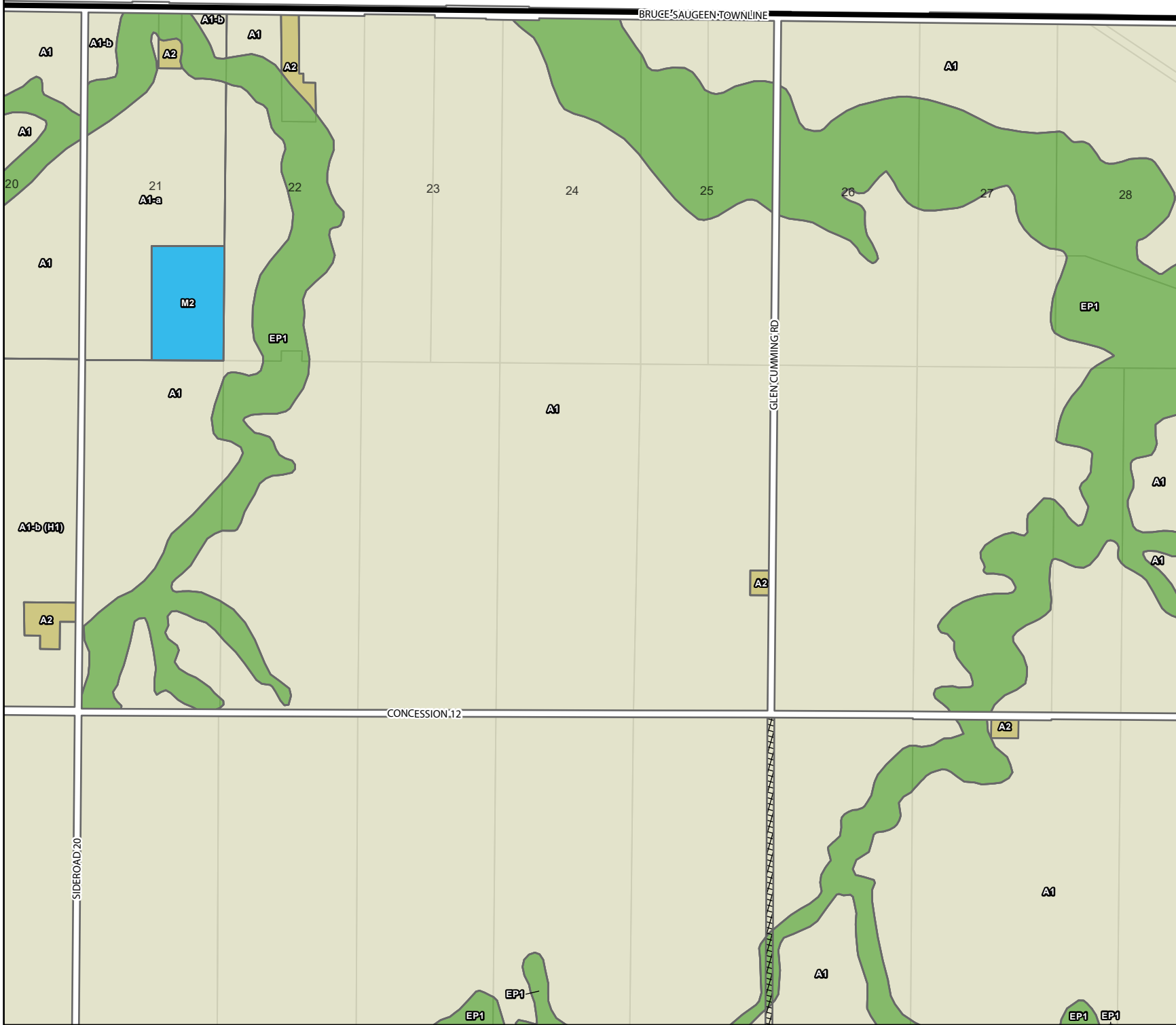
DRAFT January, 2025



To be read in conjunction with Zoning By-law 2025-xx
 DO NOT USE FOR SURVEY OR NAVIGATION PURPOSES
 This map is for reference only and may not be accurate.
 Some data gathered by Bruce County, 2025.
 Includes material which is copyright of the Queen's Printer for Ontario.

Schedule 'A'

Zoning Map 5

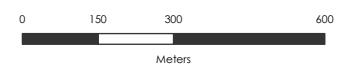


LEGEND

-  Municipal Boundary
-  Settlements
-  Property Parcels
- Road Allowances**
-  Private Road Allowance
-  Right-of-Way
-  Road Allowance
-  Unopened Road Allowance
- Proposed Zoning**
-  A1 - General Agriculture
-  A2 - Agriculture Small Holdings
-  A3 - Agricultural Rural
-  ACI - Agriculture Commercial / Industrial
-  AP - Airport
-  C1 - General Commercial
-  C2 - Highway Service Commercial
-  C3 - Hamlet Highway Commercial
-  C4 - Local Commercial
-  C5 - Resort Commercial
-  C6 - Business Park
-  C7 - Travel Trailer and Campground
-  C8 - Mixed Use
-  EC11, EC12 - Energy Centre Industrial
-  EP1 - Environmental Protection 1
-  EP2 - Environmental Protection 2
-  I - Institutional
-  M1 - General Industrial
-  M2 - Extractive Industrial
-  OS - Open Space
-  PD - Planned Development
-  R1 - Residential One
-  R2 - Residential Two
-  R3 - Residential Three
-  R4 - Residential Four
-  R5 - Residential Five
-  WD - Waste Disposal



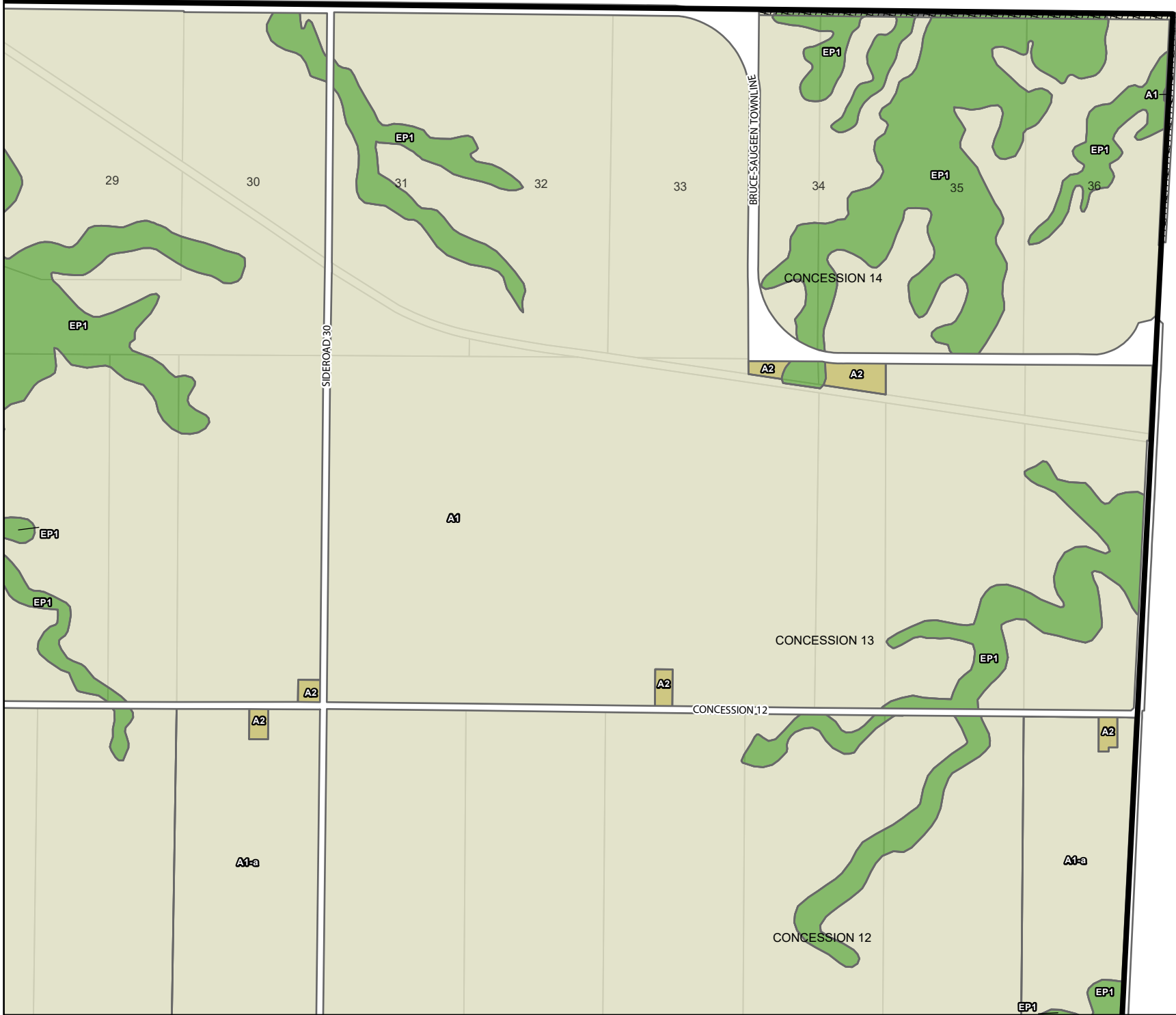
DRAFT January, 2025



To be read in conjunction with Zoning By-law 2025-xx
 DO NOT USE FOR SURVEY OR NAVIGATION PURPOSES
 This map is for reference only and may not be accurate.
 Some data gathered by Bruce County, 2025.
 Includes material which is copyright of the Queen's Printer for Ontario.

Schedule 'A'

Zoning Map 6

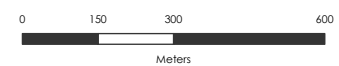


LEGEND

-  Municipal Boundary
-  Settlements
-  Property Parcels
- Road Allowances**
-  Private Road Allowance
-  Right-of-Way
-  Road Allowance
-  Unopened Road Allowance
- Proposed Zoning**
-  A1 - General Agriculture
-  A2 - Agriculture Small Holdings
-  A3 - Agricultural Rural
-  AC1 - Agriculture Commercial / Industrial
-  AP - Airport
-  C1 - General Commercial
-  C2 - Highway Service Commercial
-  C3 - Hamlet Highway Commercial
-  C4 - Local Commercial
-  C5 - Resort Commercial
-  C6 - Business Park
-  C7 - Travel Trailer and Campground
-  C8 - Mixed Use
-  EC1, EC12 - Energy Centre Industrial
-  EP1 - Environmental Protection 1
-  EP2 - Environmental Protection 2
-  I - Institutional
-  M1 - General Industrial
-  M2 - Extractive Industrial
-  OS - Open Space
-  PD - Planned Development
-  R1 - Residential One
-  R2 - Residential Two
-  R3 - Residential Three
-  R4 - Residential Four
-  R5 - Residential Five
-  WD - Waste Disposal



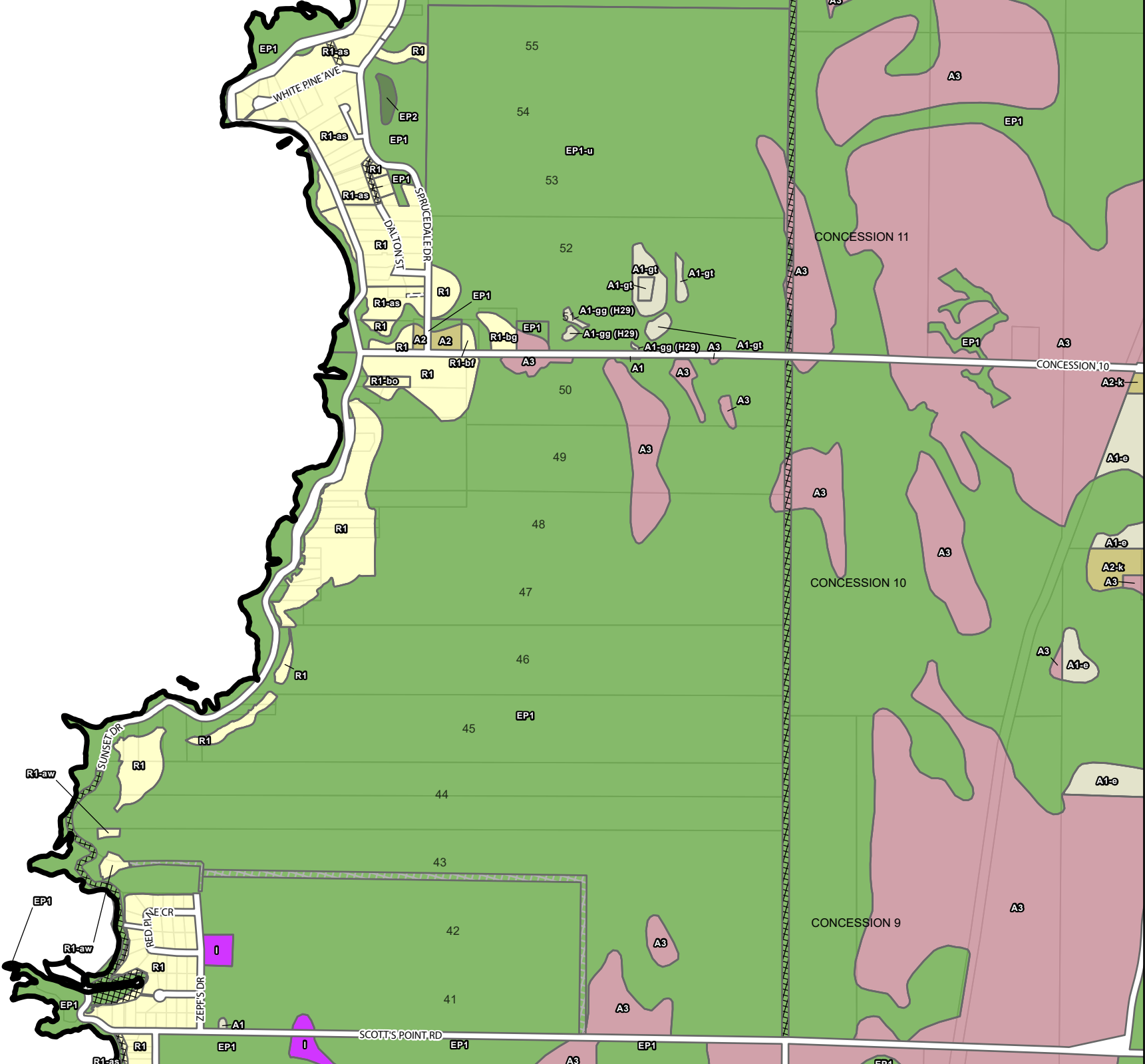
DRAFT January, 2025




To be read in conjunction with Zoning By-law 2025-xx
 DO NOT USE FOR SURVEY OR NAVIGATION PURPOSES
 This map is for reference only and may not be accurate.
 Some data gathered by Bruce County, 2025.
 Includes material which is copyright of the Queen's Printer for Ontario.

Schedule 'A'

Zoning Map 7



- LEGEND**
-  Municipal Boundary
 -  Settlements
 -  Property Parcels
 - Road Allowances**
 -  Private Road Allowance
 -  Right-of-Way
 -  Road Allowance
 -  Unopened Road Allowance
 - Proposed Zoning**
 -  A1 - General Agriculture
 -  A2 - Agriculture Small Holdings
 -  A3 - Agricultural Rural
 -  AC1 - Agriculture Commercial / Industrial
 -  AP - Airport
 -  C1 - General Commercial
 -  C2 - Highway Service Commercial
 -  C3 - Hamlet Highway Commercial
 -  C4 - Local Commercial
 -  C5 - Resort Commercial
 -  C6 - Business Park
 -  C7 - Travel Trailer and Campground
 -  C8 - Mixed Use
 -  EC11, EC12 - Energy Centre Industrial
 -  EP1 - Environmental Protection 1
 -  EP2 - Environmental Protection 2
 -  I - Institutional
 -  M1 - General Industrial
 -  M2 - Extractive Industrial
 -  OS - Open Space
 -  PD - Planned Development
 -  R1 - Residential One
 -  R2 - Residential Two
 -  R3 - Residential Three
 -  R4 - Residential Four
 -  R5 - Residential Five
 -  WD - Waste Disposal

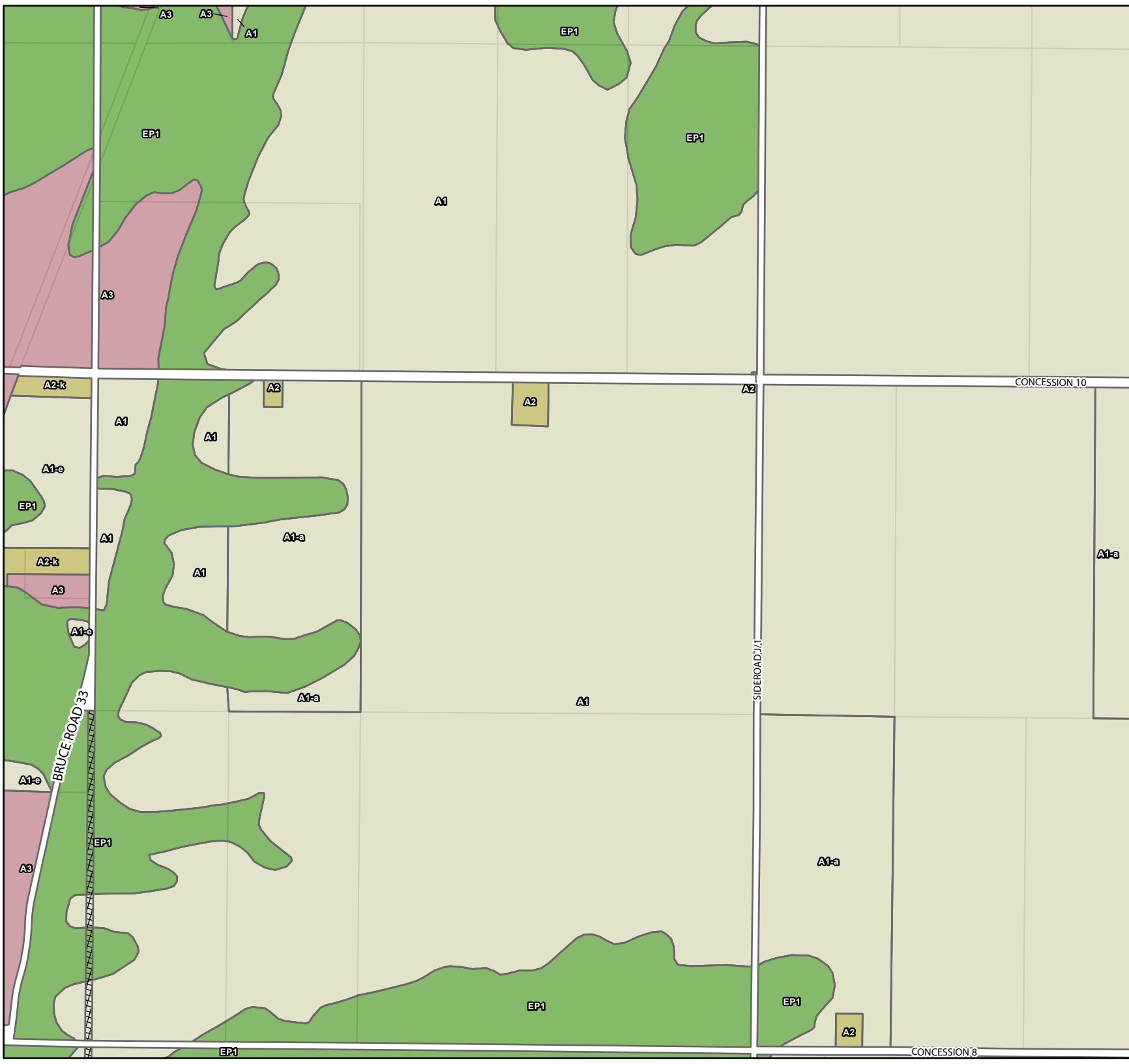
 DRAFT January, 2025

0 150 300 600
 Meters

To be read in conjunction with Zoning By-law 2025-xx
 DO NOT USE FOR SURVEY OR NAVIGATION PURPOSES
 This map is for reference only and may not be accurate.
 Some data gathered by Bruce County, 2025.
 Includes material which is copyright of the Queen's Printer for Ontario.

Schedule 'A'

Zoning Map 8

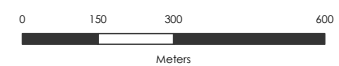


LEGEND

-  Municipal Boundary
-  Settlements
-  Property Parcels
- Road Allowances**
-  Private Road Allowance
-  Right-of-Way
-  Road Allowance
-  Unopened Road Allowance
- Proposed Zoning**
-  A1 - General Agriculture
-  A2 - Agriculture Small Holdings
-  A3 - Agricultural Rural
-  ACI - Agriculture Commercial / Industrial
-  AP - Airport
-  C1 - General Commercial
-  C2 - Highway Service Commercial
-  C3 - Hamlet Highway Commercial
-  C4 - Local Commercial
-  C5 - Resort Commercial
-  C6 - Business Park
-  C7 - Travel Trailer and Campground
-  C8 - Mixed Use
-  EC1, EC12 - Energy Centre Industrial
-  EP1 - Environmental Protection 1
-  EP2 - Environmental Protection 2
-  I - Institutional
-  M1 - General Industrial
-  M2 - Extractive Industrial
-  OS - Open Space
-  PD - Planned Development
-  R1 - Residential One
-  R2 - Residential Two
-  R3 - Residential Three
-  R4 - Residential Four
-  R5 - Residential Five
-  WD - Waste Disposal



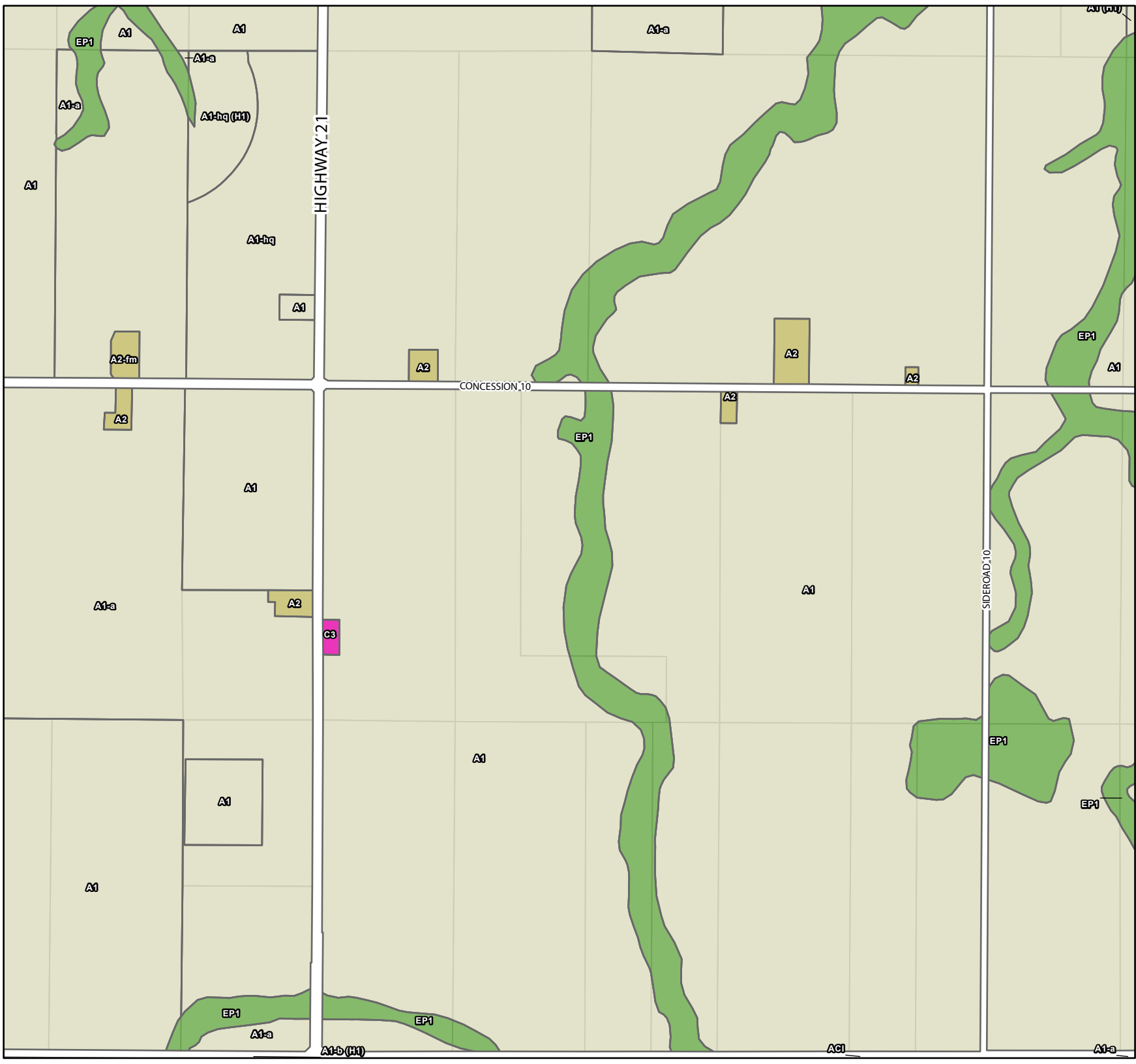
DRAFT January, 2025



To be read in conjunction with Zoning By-law 2025-xx
 DO NOT USE FOR SURVEY OR NAVIGATION PURPOSES
 This map is for reference only and may not be accurate.
 Some data gathered by Bruce County, 2025.
 Includes material which is copyright of the Queen's Printer for Ontario.

Schedule 'A'

Zoning Map 9



LEGEND

- Municipal Boundary
- Settlements
- Property Parcels


Road Allowances

- Private Road Allowance
- Right-of-Way
- Road Allowance
- Unopened Road Allowance

Proposed Zoning

- A1 - General Agriculture
- A2 - Agriculture Small Holdings
- A3 - Agricultural Rural
- ACI - Agriculture Commercial / Industrial
- AP - Airport
- C1 - General Commercial
- C2 - Highway Service Commercial
- C3 - Hamlet Highway Commercial
- C4 - Local Commercial
- C5 - Resort Commercial
- C6 - Business Park
- C7 - Travel Trailer and Campground
- C8 - Mixed Use
- EC1, EC12 - Energy Centre Industrial
- EP1 - Environmental Protection 1
- EP2 - Environmental Protection 2
- I - Institutional
- M1 - General Industrial
- M2 - Extractive Industrial
- OS - Open Space
- PD - Planned Development
- R1 - Residential One
- R2 - Residential Two
- R3 - Residential Three
- R4 - Residential Four
- R5 - Residential Five
- WD - Waste Disposal

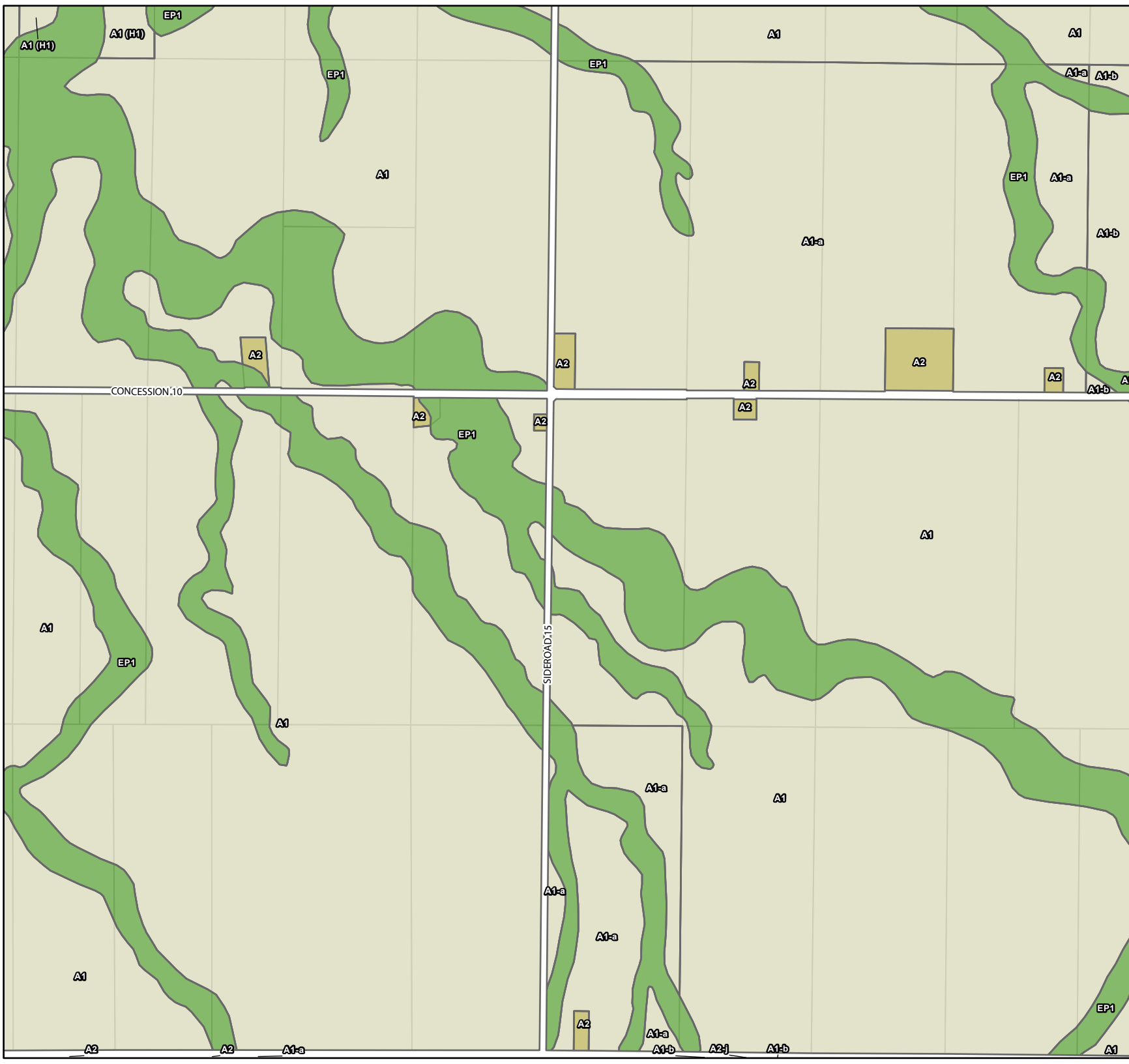
DRAFT January, 2025





To be read in conjunction with Zoning By-law 2025-xx
DO NOT USE FOR SURVEY OR NAVIGATION PURPOSES
This map is for reference only and may not be accurate.
Some data gathered by Bruce County, 2025.
Includes material which is copyright of the Queen's Printer for Ontario.

Schedule 'A'

Zoning Map 10

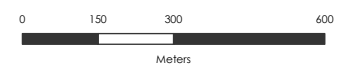


LEGEND

-  Municipal Boundary
-  Settlements
-  Property Parcels
- Road Allowances**
-  Private Road Allowance
-  Right-of-Way
-  Road Allowance
-  Unopened Road Allowance
- Proposed Zoning**
-  A1 - General Agriculture
-  A2 - Agriculture Small Holdings
-  A3 - Agricultural Rural
-  AC1 - Agriculture Commercial / Industrial
-  AP - Airport
-  C1 - General Commercial
-  C2 - Highway Service Commercial
-  C3 - Hamlet Highway Commercial
-  C4 - Local Commercial
-  C5 - Resort Commercial
-  C6 - Business Park
-  C7 - Travel Trailer and Campground
-  C8 - Mixed Use
-  EC1, EC12 - Energy Centre Industrial
-  EP1 - Environmental Protection 1
-  EP2 - Environmental Protection 2
-  I - Institutional
-  M1 - General Industrial
-  M2 - Extractive Industrial
-  OS - Open Space
-  PD - Planned Development
-  R1 - Residential One
-  R2 - Residential Two
-  R3 - Residential Three
-  R4 - Residential Four
-  R5 - Residential Five
-  WD - Waste Disposal



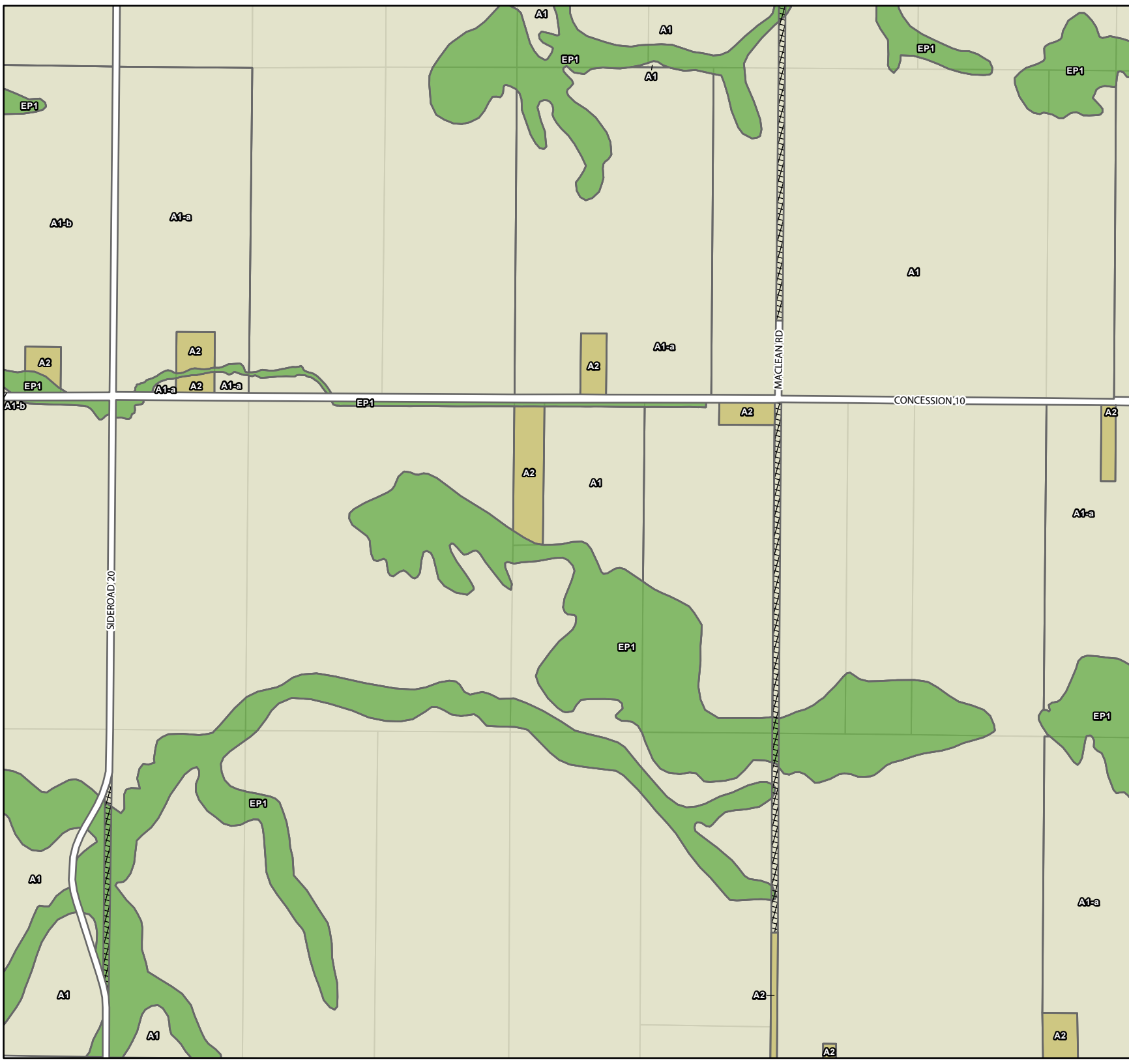
DRAFT January, 2025




To be read in conjunction with Zoning By-law 2025-xx
 DO NOT USE FOR SURVEY OR NAVIGATION PURPOSES
 This map is for reference only and may not be accurate.
 Some data gathered by Bruce County, 2025.
 Includes material which is copyright of the Queen's Printer for Ontario.

Schedule 'A'

Zoning Map 11

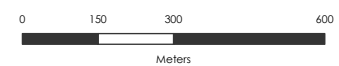


LEGEND

-  Municipal Boundary
-  Settlements
-  Property Parcels
- Road Allowances**
-  Private Road Allowance
-  Right-of-Way
-  Road Allowance
-  Unopened Road Allowance
- Proposed Zoning**
-  A1 - General Agriculture
-  A2 - Agriculture Small Holdings
-  A3 - Agricultural Rural
-  ACI - Agriculture Commercial / Industrial
-  AP - Airport
-  C1 - General Commercial
-  C2 - Highway Service Commercial
-  C3 - Hamlet Highway Commercial
-  C4 - Local Commercial
-  C5 - Resort Commercial
-  C6 - Business Park
-  C7 - Travel Trailer and Campground
-  C8 - Mixed Use
-  EC11, EC12 - Energy Centre Industrial
-  EP1 - Environmental Protection 1
-  EP2 - Environmental Protection 2
-  I - Institutional
-  M1 - General Industrial
-  M2 - Extractive Industrial
-  OS - Open Space
-  PD - Planned Development
-  R1 - Residential One
-  R2 - Residential Two
-  R3 - Residential Three
-  R4 - Residential Four
-  R5 - Residential Five
-  WD - Waste Disposal



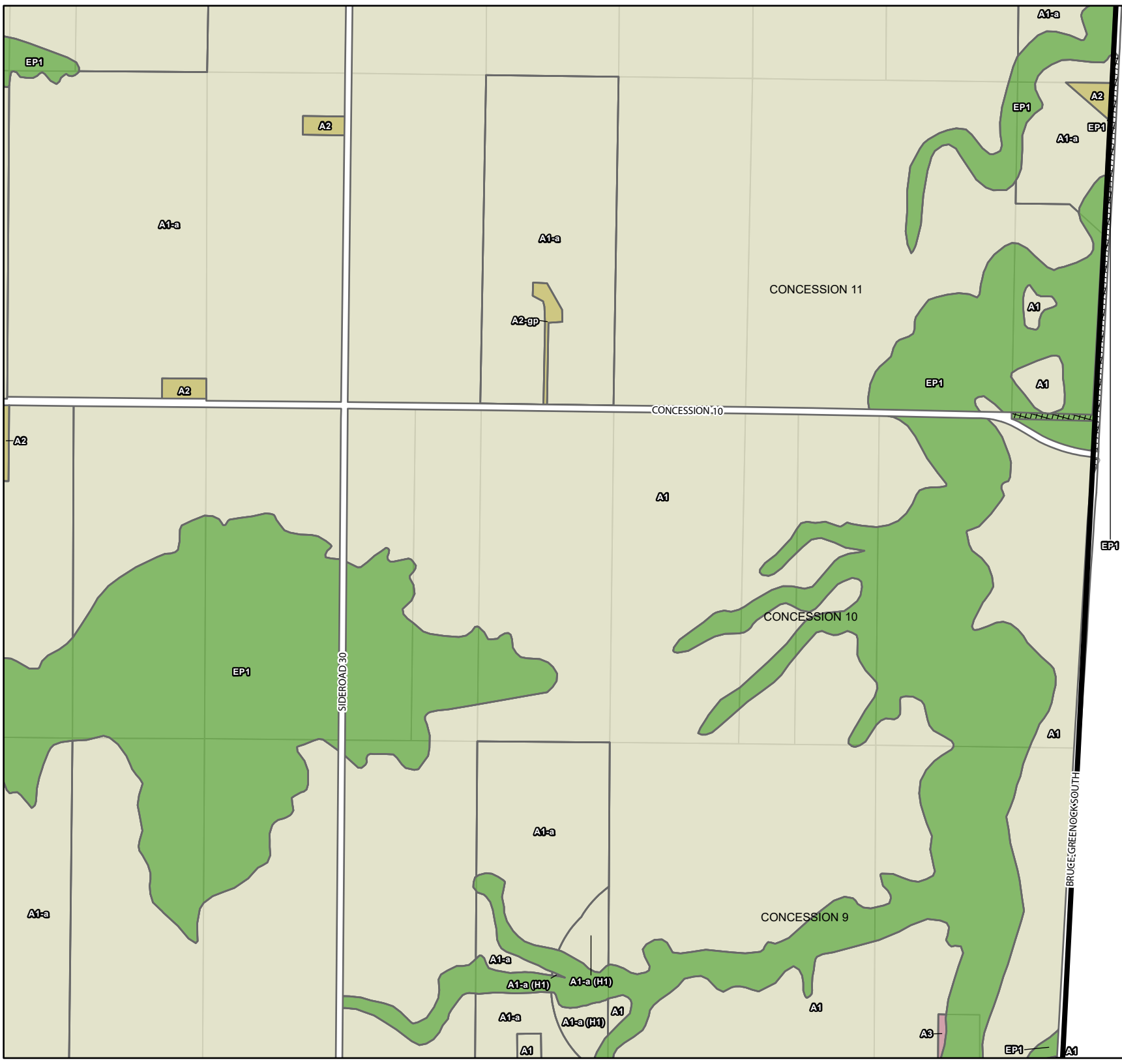
DRAFT January, 2025



To be read in conjunction with Zoning By-law 2025-xx
 DO NOT USE FOR SURVEY OR NAVIGATION PURPOSES
 This map is for reference only and may not be accurate.
 Some data gathered by Bruce County, 2025.
 Includes material which is copyright of the Queen's Printer for Ontario.

Schedule 'A'

Zoning Map 12

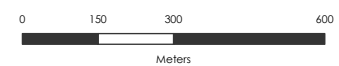


LEGEND

-  Municipal Boundary
-  Settlements
-  Property Parcels
- Road Allowances**
-  Private Road Allowance
-  Right-of-Way
-  Road Allowance
-  Unopened Road Allowance
- Proposed Zoning**
-  A1 - General Agriculture
-  A2 - Agriculture Small Holdings
-  A3 - Agricultural Rural
-  ACI - Agriculture Commercial / Industrial
-  AP - Airport
-  C1 - General Commercial
-  C2 - Highway Service Commercial
-  C3 - Hamlet Highway Commercial
-  C4 - Local Commercial
-  C5 - Resort Commercial
-  C6 - Business Park
-  C7 - Travel Trailer and Campground
-  C8 - Mixed Use
-  EC1, EC12 - Energy Centre Industrial
-  EP1 - Environmental Protection 1
-  EP2 - Environmental Protection 2
-  I - Institutional
-  M1 - General Industrial
-  M2 - Extractive Industrial
-  OS - Open Space
-  PD - Planned Development
-  R1 - Residential One
-  R2 - Residential Two
-  R3 - Residential Three
-  R4 - Residential Four
-  R5 - Residential Five
-  WD - Waste Disposal



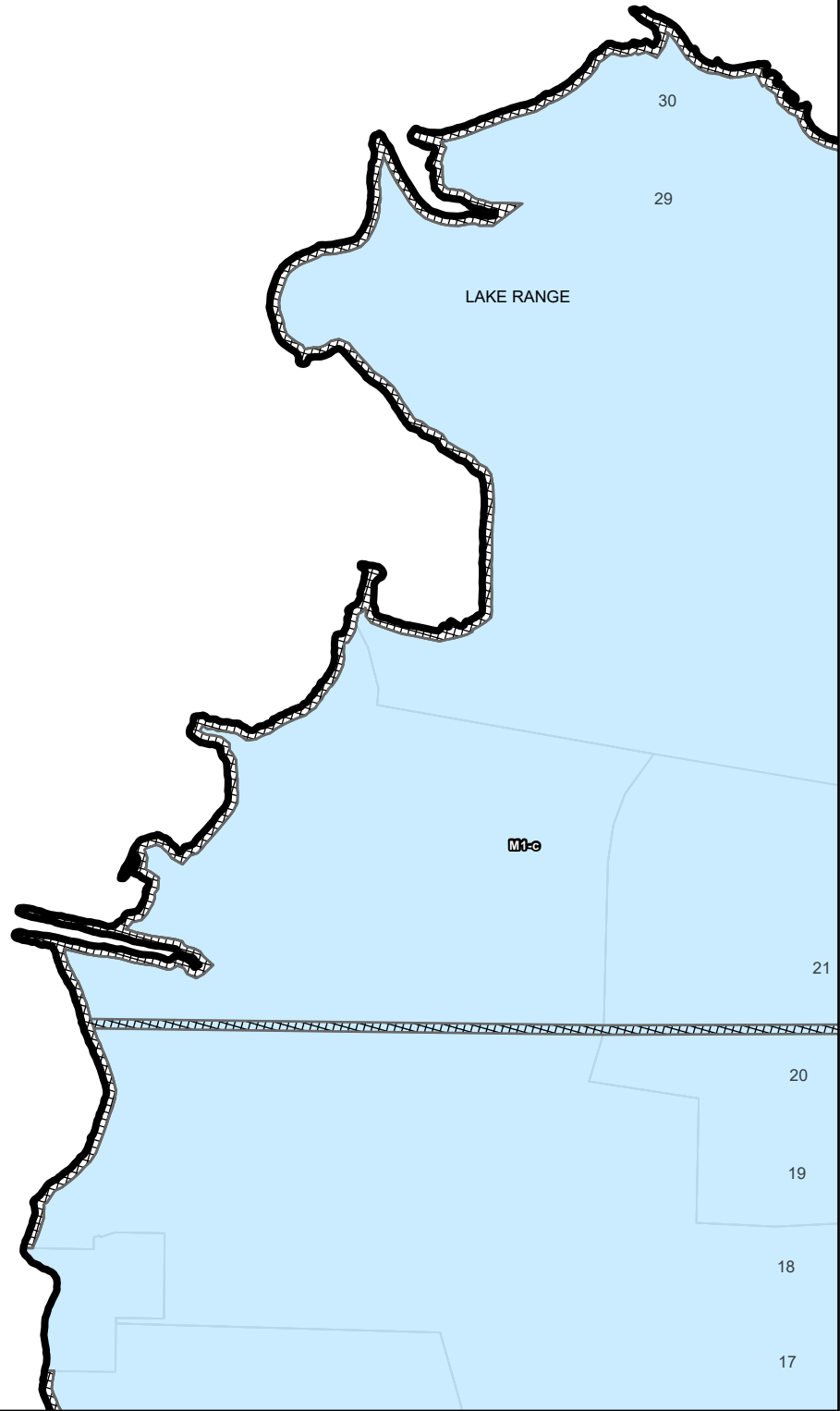
DRAFT January, 2025



To be read in conjunction with Zoning By-law 2025-xx
 DO NOT USE FOR SURVEY OR NAVIGATION PURPOSES
 This map is for reference only and may not be accurate.
 Some data gathered by Bruce County, 2025.
 Includes material which is copyright of the Queen's Printer for Ontario.

Schedule 'A'

Zoning Map 13

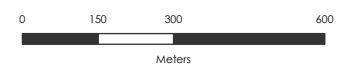


LEGEND

-  Municipal Boundary
-  Settlements
-  Property Parcels
- Road Allowances**
-  Private Road Allowance
-  Right-of-Way
-  Road Allowance
-  Unopened Road Allowance
- Proposed Zoning**
-  A1 - General Agriculture
-  A2 - Agriculture Small Holdings
-  A3 - Agricultural Rural
-  AC1 - Agriculture Commercial / Industrial
-  AP - Airport
-  C1 - General Commercial
-  C2 - Highway Service Commercial
-  C3 - Hamlet Highway Commercial
-  C4 - Local Commercial
-  C5 - Resort Commercial
-  C6 - Business Park
-  C7 - Travel Trailer and Campground
-  C8 - Mixed Use
-  EC11, EC12 - Energy Centre Industrial
-  EP1 - Environmental Protection 1
-  EP2 - Environmental Protection 2
-  I - Institutional
-  M1 - General Industrial
-  M2 - Extractive Industrial
-  OS - Open Space
-  PD - Planned Development
-  R1 - Residential One
-  R2 - Residential Two
-  R3 - Residential Three
-  R4 - Residential Four
-  R5 - Residential Five
-  WD - Waste Disposal



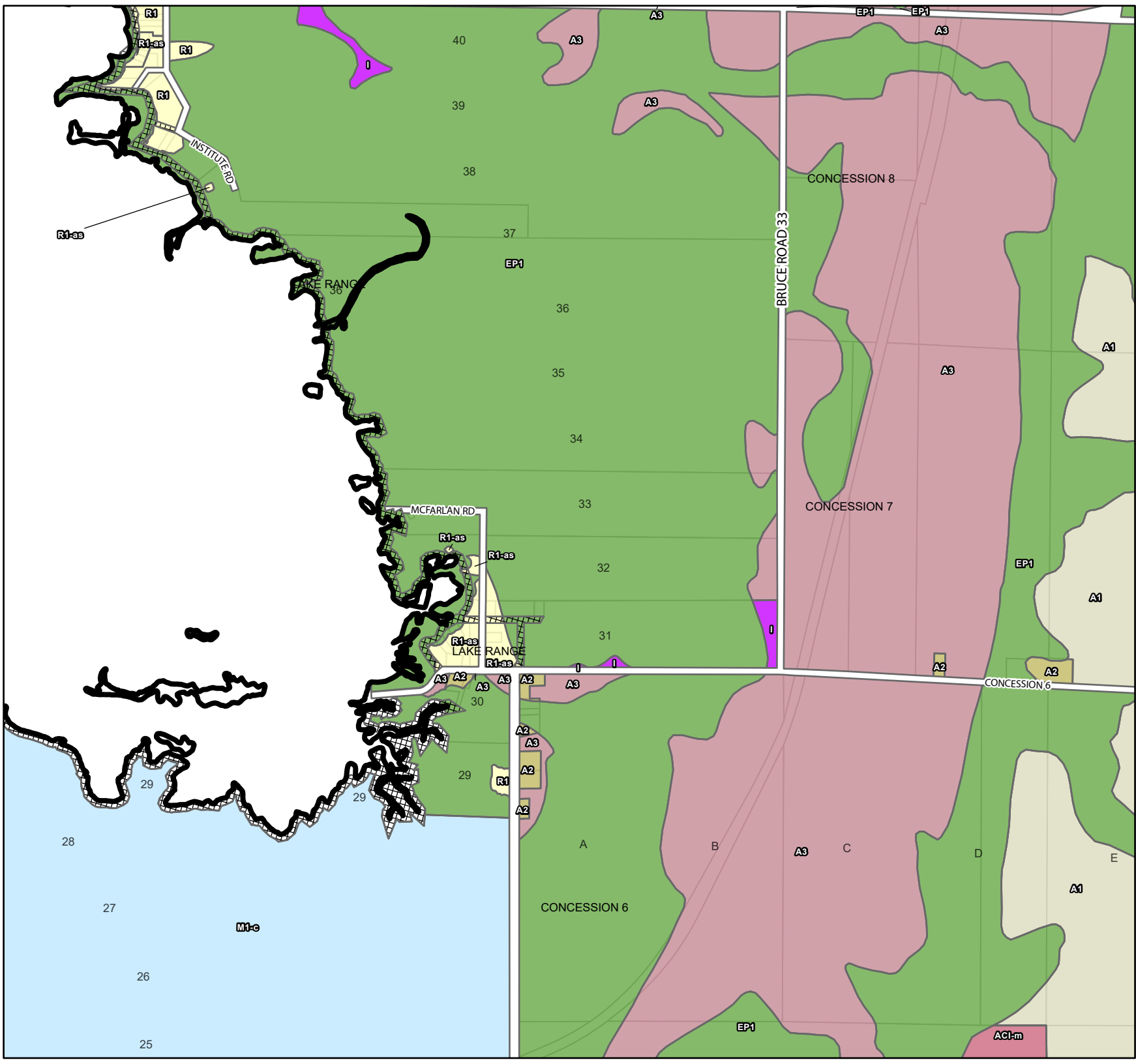
DRAFT January, 2025





































To be read in conjunction with Zoning By-law 2025-xx
 DO NOT USE FOR SURVEY OR NAVIGATION PURPOSES
 This map is for reference only and may not be accurate.
 Some data gathered by Bruce County, 2025.
 Includes material which is copyright of the Queen's Printer for Ontario.

Schedule 'A'

Zoning Map 14

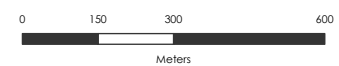


LEGEND

-  Municipal Boundary
-  Settlements
-  Property Parcels
- Road Allowances**
-  Private Road Allowance
-  Right-of-Way
-  Road Allowance
-  Unopened Road Allowance
- Proposed Zoning**
-  A1 - General Agriculture
-  A2 - Agriculture Small Holdings
-  A3 - Agricultural Rural
-  ACI - Agriculture Commercial / Industrial
-  AP - Airport
-  C1 - General Commercial
-  C2 - Highway Service Commercial
-  C3 - Hamlet Highway Commercial
-  C4 - Local Commercial
-  C5 - Resort Commercial
-  C6 - Business Park
-  C7 - Travel Trailer and Campground
-  C8 - Mixed Use
-  EC11, EC12 - Energy Centre Industrial
-  EP1 - Environmental Protection 1
-  EP2 - Environmental Protection 2
-  I - Institutional
-  M1 - General Industrial
-  M2 - Extractive Industrial
-  OS - Open Space
-  PD - Planned Development
-  R1 - Residential One
-  R2 - Residential Two
-  R3 - Residential Three
-  R4 - Residential Four
-  R5 - Residential Five
-  WD - Waste Disposal



DRAFT January, 2025





To be read in conjunction with Zoning By-law 2025-xx
 DO NOT USE FOR SURVEY OR NAVIGATION PURPOSES
 This map is for reference only and may not be accurate.
 Some data gathered by Bruce County, 2025.
 Includes material which is copyright of the Queen's Printer for Ontario.

Schedule 'A'

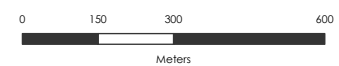
Zoning Map 15

LEGEND

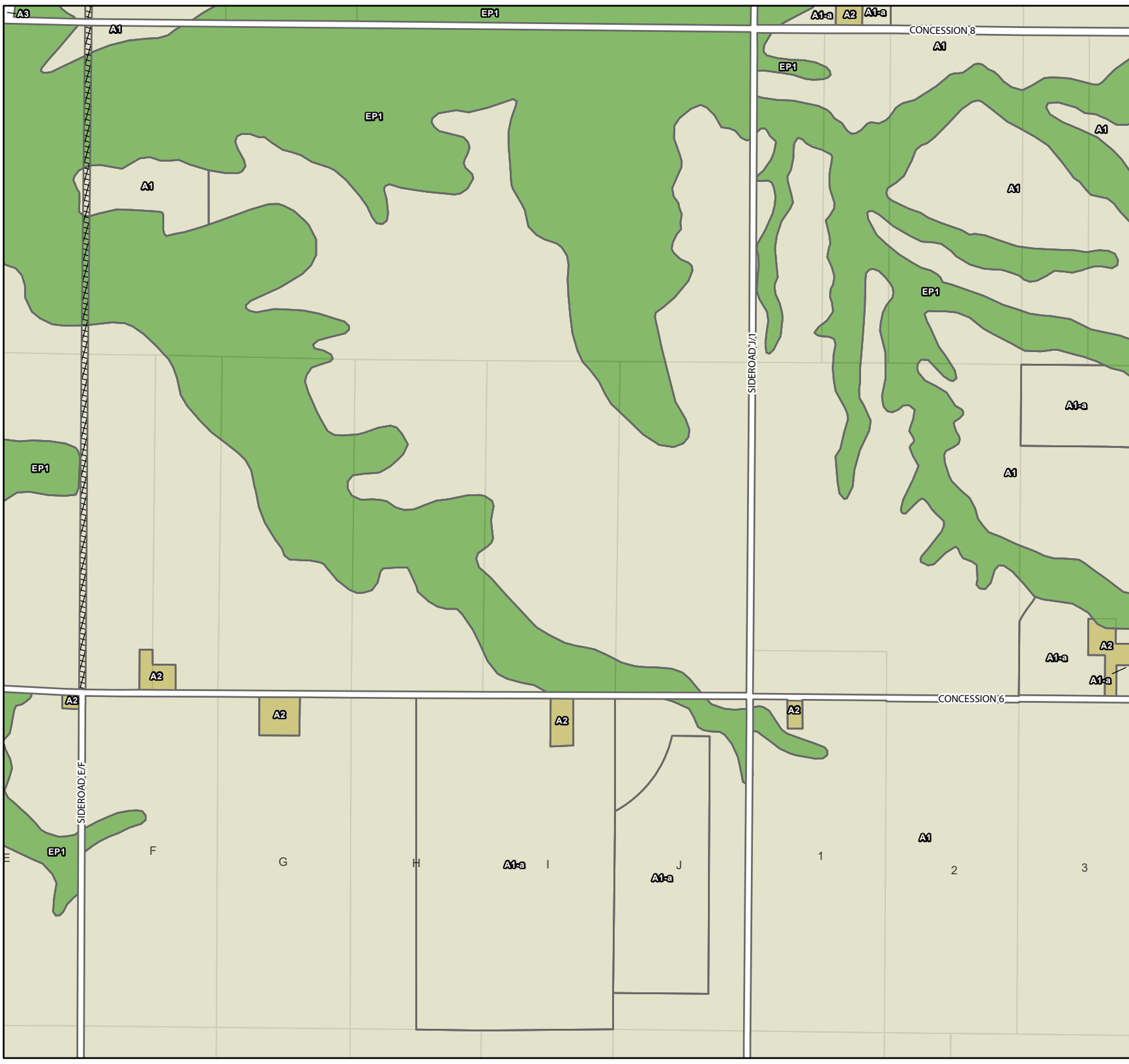
-  Municipal Boundary
-  Settlements
-  Property Parcels
- Road Allowances**
-  Private Road Allowance
-  Right-of-Way
-  Road Allowance
-  Unopened Road Allowance
- Proposed Zoning**
-  A1 - General Agriculture
-  A2 - Agriculture Small Holdings
-  A3 - Agricultural Rural
-  AC1 - Agriculture Commercial / Industrial
-  AP - Airport
-  C1 - General Commercial
-  C2 - Highway Service Commercial
-  C3 - Hamlet Highway Commercial
-  C4 - Local Commercial
-  C5 - Resort Commercial
-  C6 - Business Park
-  C7 - Travel Trailer and Campground
-  C8 - Mixed Use
-  EC1, EC12 - Energy Centre Industrial
-  EP1 - Environmental Protection 1
-  EP2 - Environmental Protection 2
-  I - Institutional
-  M1 - General Industrial
-  M2 - Extractive Industrial
-  OS - Open Space
-  PD - Planned Development
-  R1 - Residential One
-  R2 - Residential Two
-  R3 - Residential Three
-  R4 - Residential Four
-  R5 - Residential Five
-  WD - Waste Disposal



DRAFT January, 2025



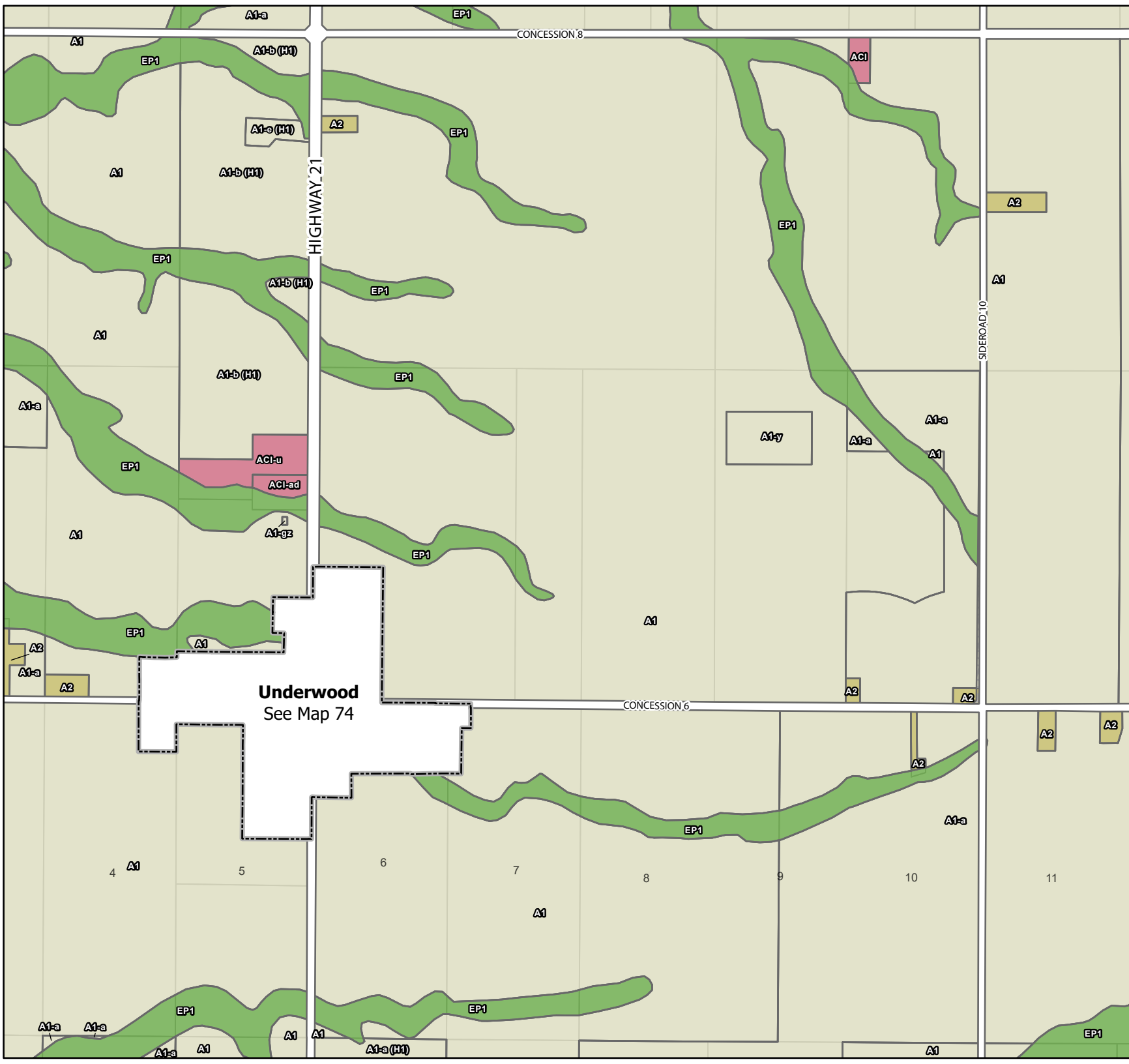
To be read in conjunction with Zoning By-law 2025-xx
 DO NOT USE FOR SURVEY OR NAVIGATION PURPOSES
 This map is for reference only and may not be accurate.
 Some data gathered by Bruce County, 2025.
 Includes material which is copyright of the Queen's Printer for Ontario.



Schedule 'A'

Zoning Map 16

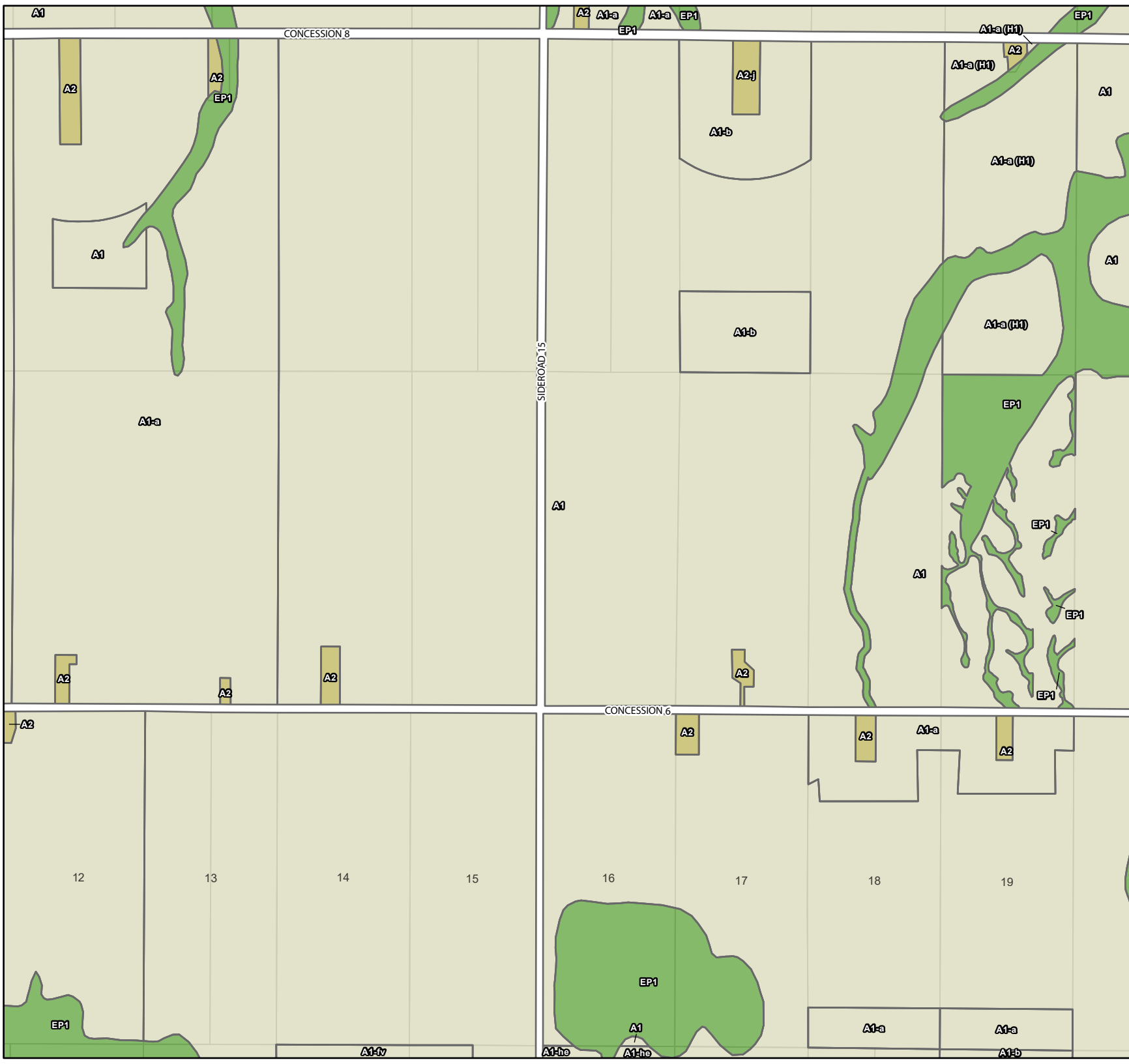
- LEGEND**
- Municipal Boundary
 - Settlements
 - Property Parcels
 - Road Allowances**
 - Private Road Allowance
 - Right-of-Way
 - Road Allowance
 - Unopened Road Allowance
 - Proposed Zoning**
 - A1 - General Agriculture
 - A2 - Agriculture Small Holdings
 - A3 - Agricultural Rural
 - ACI - Agriculture Commercial / Industrial
 - AP - Airport
 - C1 - General Commercial
 - C2 - Highway Service Commercial
 - C3 - Hamlet Highway Commercial
 - C4 - Local Commercial
 - C5 - Resort Commercial
 - C6 - Business Park
 - C7 - Travel Trailer and Campground
 - C8 - Mixed Use
 - EC11, EC12 - Energy Centre Industrial
 - EP1 - Environmental Protection 1
 - EP2 - Environmental Protection 2
 - I - Institutional
 - M1 - General Industrial
 - M2 - Extractive Industrial
 - OS - Open Space
 - PD - Planned Development
 - R1 - Residential One
 - R2 - Residential Two
 - R3 - Residential Three
 - R4 - Residential Four
 - R5 - Residential Five
 - WD - Waste Disposal



To be read in conjunction with Zoning By-law 2025-xx
 DO NOT USE FOR SURVEY OR NAVIGATION PURPOSES
 This map is for reference only and may not be accurate.
 Some data gathered by Bruce County, 2025.
 Includes material which is copyright of the Queen's Printer for Ontario.


Schedule 'A'

Zoning Map 17



LEGEND

- Municipal Boundary
- Settlements
- Property Parcels
- Road Allowances**
- Private Road Allowance
- Right-of-Way
- Road Allowance
- Unopened Road Allowance
- Proposed Zoning**
- A1 - General Agriculture
- A2 - Agriculture Small Holdings
- A3 - Agricultural Rural
- AC1 - Agriculture Commercial / Industrial
- AP - Airport
- C1 - General Commercial
- C2 - Highway Service Commercial
- C3 - Hamlet Highway Commercial
- C4 - Local Commercial
- C5 - Resort Commercial
- C6 - Business Park
- C7 - Travel Trailer and Campground
- C8 - Mixed Use
- EC11, EC12 - Energy Centre Industrial
- EP1 - Environmental Protection 1
- EP2 - Environmental Protection 2
- I - Institutional
- M1 - General Industrial
- M2 - Extractive Industrial
- OS - Open Space
- PD - Planned Development
- R1 - Residential One
- R2 - Residential Two
- R3 - Residential Three
- R4 - Residential Four
- R5 - Residential Five
- WD - Waste Disposal

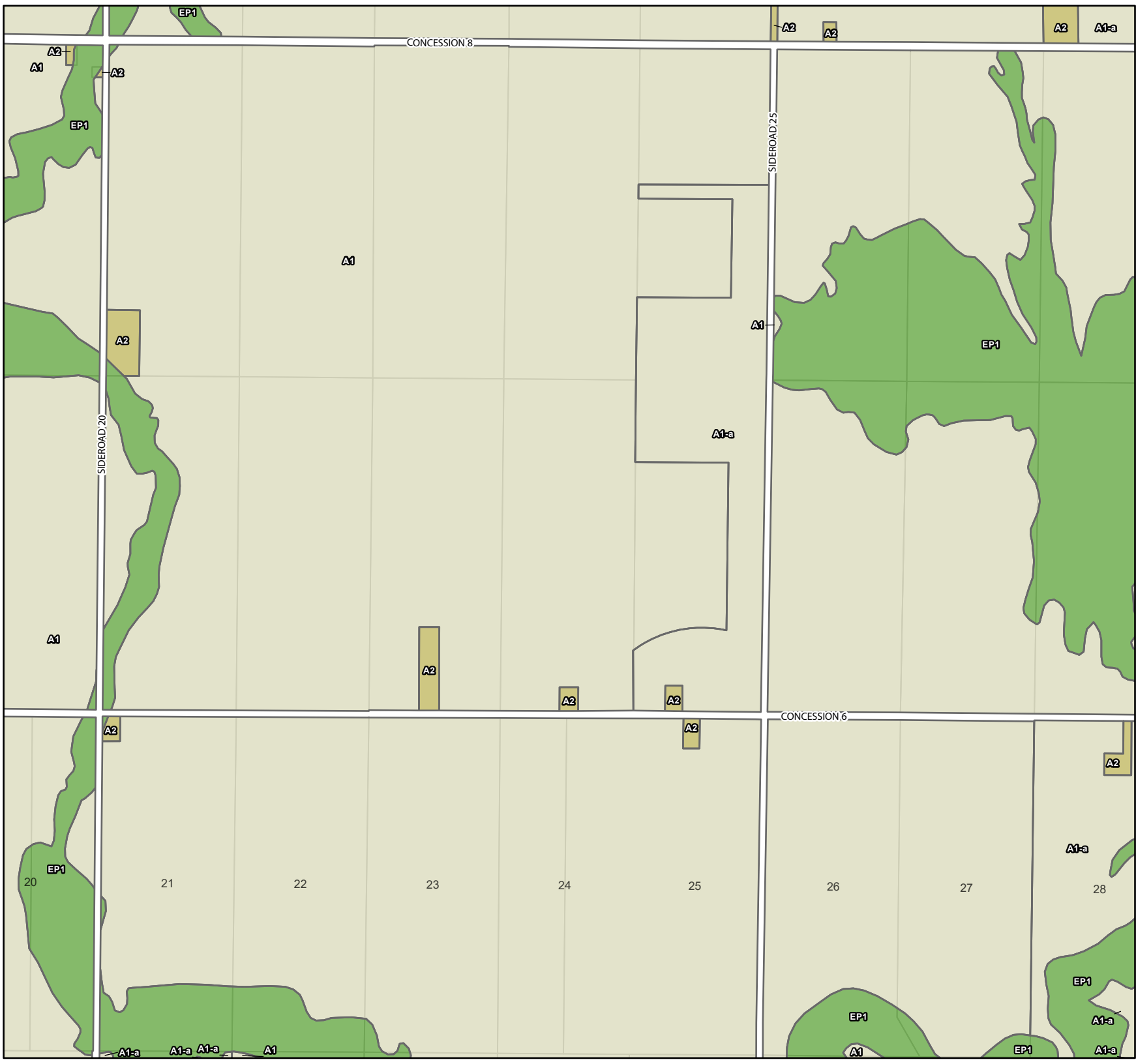
 DRAFT January, 2025

0 150 300 600
 Meters

To be read in conjunction with Zoning By-law 2025-xx
 DO NOT USE FOR SURVEY OR NAVIGATION PURPOSES
 This map is for reference only and may not be accurate.
 Some data gathered by Bruce County, 2025.
 Includes material which is copyright of the Queen's Printer for Ontario.

Schedule 'A'

Zoning Map 18

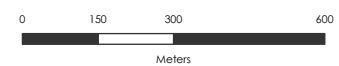


LEGEND

-  Municipal Boundary
-  Settlements
-  Property Parcels
- Road Allowances**
-  Private Road Allowance
-  Right-of-Way
-  Road Allowance
-  Unopened Road Allowance
- Proposed Zoning**
-  A1 - General Agriculture
-  A2 - Agriculture Small Holdings
-  A3 - Agricultural Rural
-  ACI - Agriculture Commercial / Industrial
-  AP - Airport
-  C1 - General Commercial
-  C2 - Highway Service Commercial
-  C3 - Hamlet Highway Commercial
-  C4 - Local Commercial
-  C5 - Resort Commercial
-  C6 - Business Park
-  C7 - Travel Trailer and Campground
-  C8 - Mixed Use
-  EC1, EC12 - Energy Centre Industrial
-  EP1 - Environmental Protection 1
-  EP2 - Environmental Protection 2
-  I - Institutional
-  M1 - General Industrial
-  M2 - Extractive Industrial
-  OS - Open Space
-  PD - Planned Development
-  R1 - Residential One
-  R2 - Residential Two
-  R3 - Residential Three
-  R4 - Residential Four
-  R5 - Residential Five
-  WD - Waste Disposal



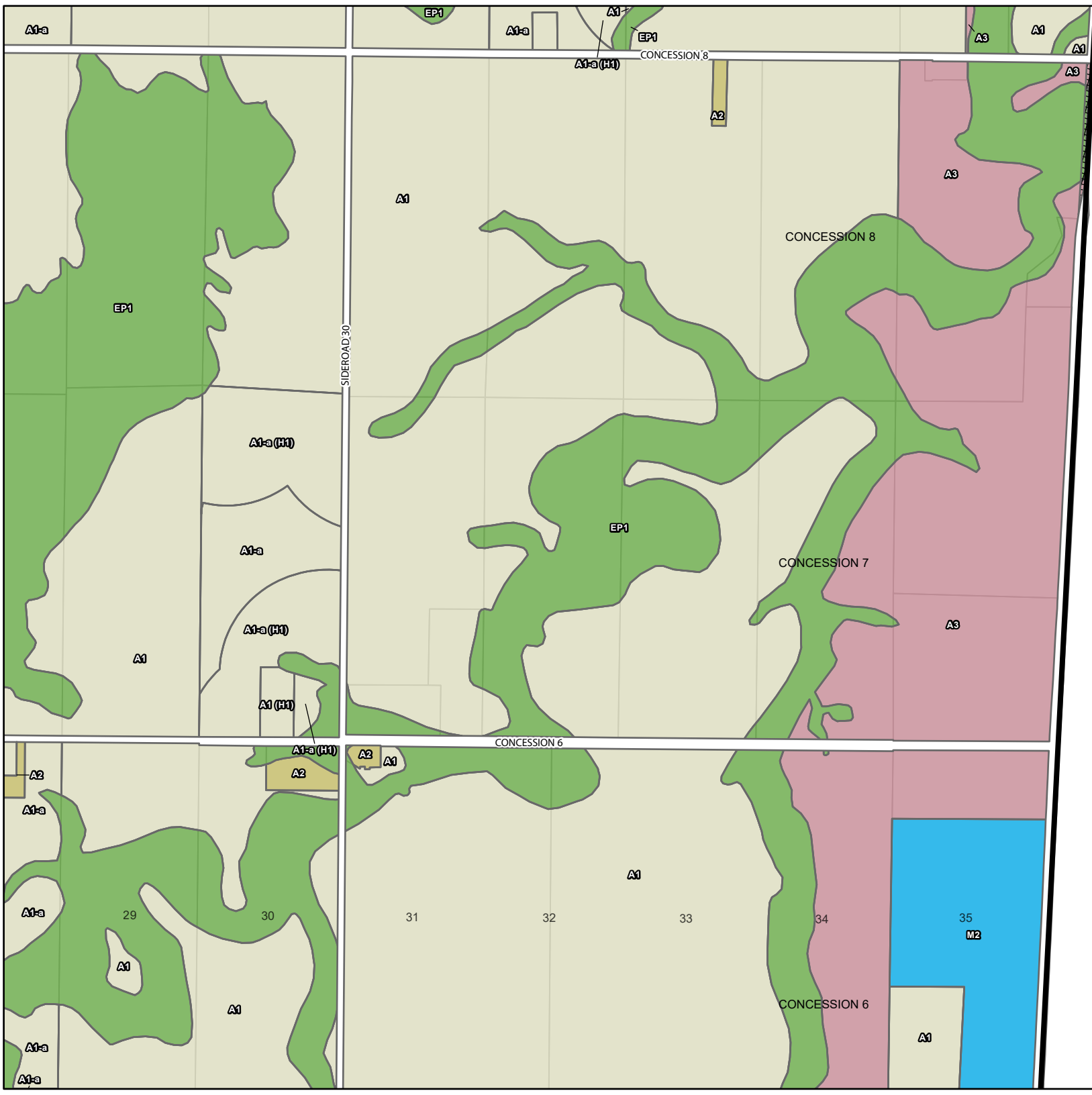
DRAFT January, 2025



To be read in conjunction with Zoning By-law 2025-xx
 DO NOT USE FOR SURVEY OR NAVIGATION PURPOSES
 This map is for reference only and may not be accurate.
 Some data gathered by Bruce County, 2025.
 Includes material which is copyright of the Queen's Printer for Ontario.

Schedule 'A'

Zoning Map 19

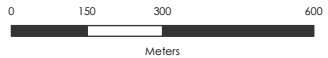


LEGEND

-  Municipal Boundary
-  Settlements
-  Property Parcels
- Road Allowances**
-  Private Road Allowance
-  Right-of-Way
-  Road Allowance
-  Unopened Road Allowance
- Proposed Zoning**
-  A1 - General Agriculture
-  A2 - Agriculture Small Holdings
-  A3 - Agricultural Rural
-  AC1 - Agriculture Commercial / Industrial
-  AP - Airport
-  C1 - General Commercial
-  C2 - Highway Service Commercial
-  C3 - Hamlet Highway Commercial
-  C4 - Local Commercial
-  C5 - Resort Commercial
-  C6 - Business Park
-  C7 - Travel Trailer and Campground
-  C8 - Mixed Use
-  EC1, EC12 - Energy Centre Industrial
-  EP1 - Environmental Protection 1
-  EP2 - Environmental Protection 2
-  I - Institutional
-  M1 - General Industrial
-  M2 - Extractive Industrial
-  OS - Open Space
-  PD - Planned Development
-  R1 - Residential One
-  R2 - Residential Two
-  R3 - Residential Three
-  R4 - Residential Four
-  R5 - Residential Five
-  WD - Waste Disposal



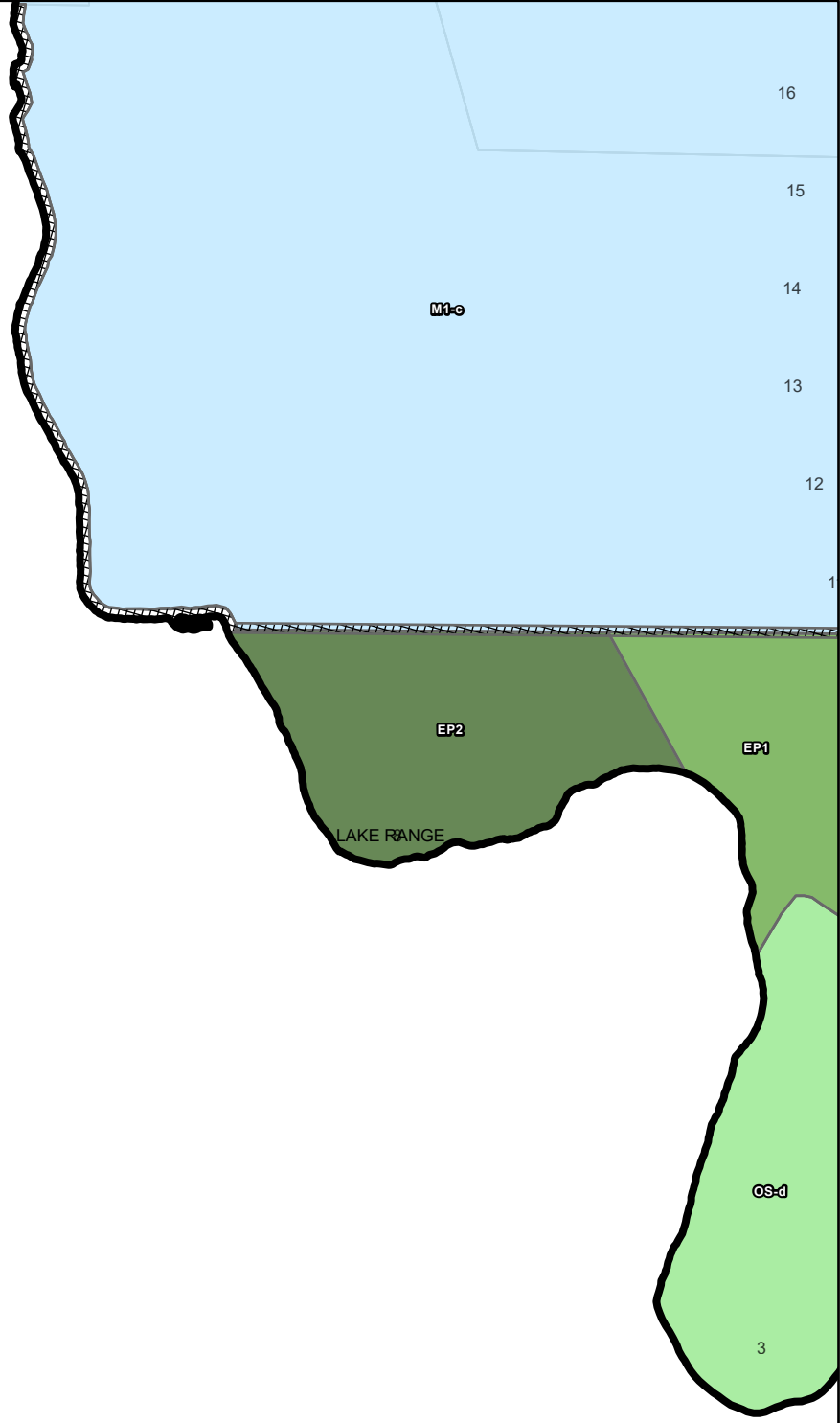
DRAFT January, 2025



To be read in conjunction with Zoning By-law 2025-xx
 DO NOT USE FOR SURVEY OR NAVIGATION PURPOSES
 This map is for reference only and may not be accurate.
 Some data gathered by Bruce County, 2025.
 Includes material which is copyright of the Queen's Printer for Ontario.

Schedule 'A'

Zoning Map 20

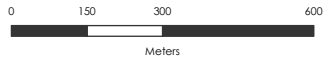


LEGEND

- Municipal Boundary
- Settlements
- Property Parcels
- Road Allowances**
- Private Road Allowance
- Right-of-Way
- Road Allowance
- Unopened Road Allowance
- Proposed Zoning**
- A1 - General Agriculture
- A2 - Agriculture Small Holdings
- A3 - Agricultural Rural
- AC1 - Agriculture Commercial / Industrial
- AP - Airport
- C1 - General Commercial
- C2 - Highway Service Commercial
- C3 - Hamlet Highway Commercial
- C4 - Local Commercial
- C5 - Resort Commercial
- C6 - Business Park
- C7 - Travel Trailer and Campground
- C8 - Mixed Use
- EC11, EC12 - Energy Centre Industrial
- EP1 - Environmental Protection 1
- EP2 - Environmental Protection 2
- I - Institutional
- M1 - General Industrial
- M2 - Extractive Industrial
- OS - Open Space
- PD - Planned Development
- R1 - Residential One
- R2 - Residential Two
- R3 - Residential Three
- R4 - Residential Four
- R5 - Residential Five
- WD - Waste Disposal



DRAFT January, 2025



To be read in conjunction with Zoning By-law 2025-xx
 DO NOT USE FOR SURVEY OR NAVIGATION PURPOSES
 This map is for reference only and may not be accurate.
 Some data gathered by Bruce County, 2025.
 Includes material which is copyright of the Queen's Printer for Ontario.

Schedule 'A'

Zoning Map 21

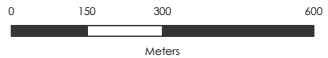


LEGEND

- Municipal Boundary
- Settlements
- Property Parcels
- Road Allowances**
- Private Road Allowance
- Right-of-Way
- Road Allowance
- Unopened Road Allowance
- Proposed Zoning**
- A1 - General Agriculture
- A2 - Agriculture Small Holdings
- A3 - Agricultural Rural
- ACI - Agriculture Commercial / Industrial
- AP - Airport
- C1 - General Commercial
- C2 - Highway Service Commercial
- C3 - Hamlet Highway Commercial
- C4 - Local Commercial
- C5 - Resort Commercial
- C6 - Business Park
- C7 - Travel Trailer and Campground
- C8 - Mixed Use
- EC11, EC12 - Energy Centre Industrial
- EP1 - Environmental Protection 1
- EP2 - Environmental Protection 2
- I - Institutional
- M1 - General Industrial
- M2 - Extractive Industrial
- OS - Open Space
- PD - Planned Development
- R1 - Residential One
- R2 - Residential Two
- R3 - Residential Three
- R4 - Residential Four
- R5 - Residential Five
- WD - Waste Disposal



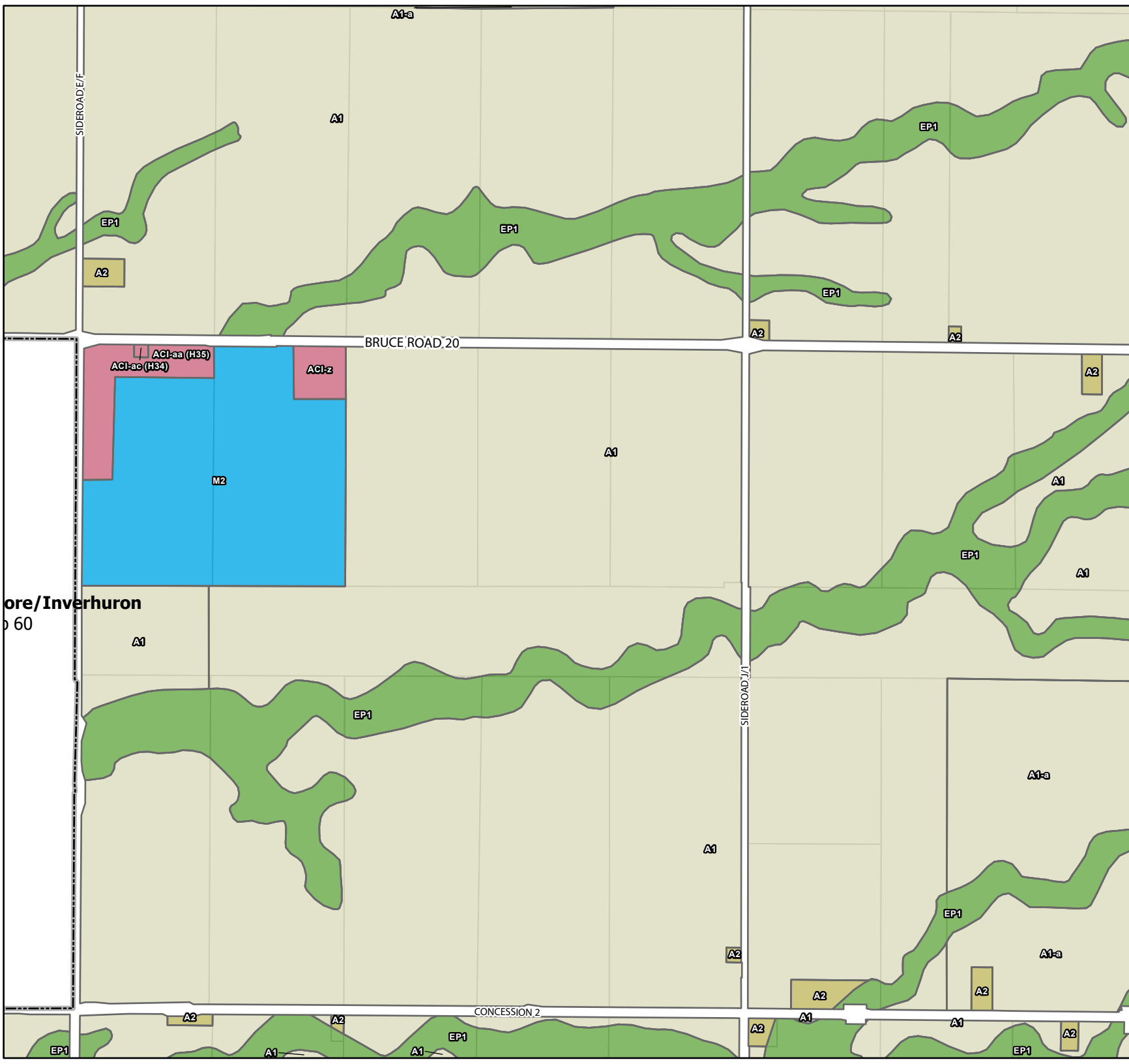
DRAFT January, 2025





To be read in conjunction with Zoning By-law 2025-xx
 DO NOT USE FOR SURVEY OR NAVIGATION PURPOSES
 This map is for reference only and may not be accurate.
 Some data gathered by Bruce County, 2025.
 Includes material which is copyright of the Queen's Printer for Ontario.

Schedule 'A'

Zoning Map 22

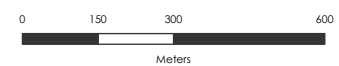


LEGEND

-  Municipal Boundary
-  Settlements
-  Property Parcels
- Road Allowances**
-  Private Road Allowance
-  Right-of-Way
-  Road Allowance
-  Unopened Road Allowance
- Proposed Zoning**
-  A1 - General Agriculture
-  A2 - Agriculture Small Holdings
-  A3 - Agricultural Rural
-  ACI - Agriculture Commercial / Industrial
-  AP - Airport
-  C1 - General Commercial
-  C2 - Highway Service Commercial
-  C3 - Hamlet Highway Commercial
-  C4 - Local Commercial
-  C5 - Resort Commercial
-  C6 - Business Park
-  C7 - Travel Trailer and Campground
-  C8 - Mixed Use
-  EC1, EC12 - Energy Centre Industrial
-  EP1 - Environmental Protection 1
-  EP2 - Environmental Protection 2
-  I - Institutional
-  M1 - General Industrial
-  M2 - Extractive Industrial
-  OS - Open Space
-  PD - Planned Development
-  R1 - Residential One
-  R2 - Residential Two
-  R3 - Residential Three
-  R4 - Residential Four
-  R5 - Residential Five
-  WD - Waste Disposal



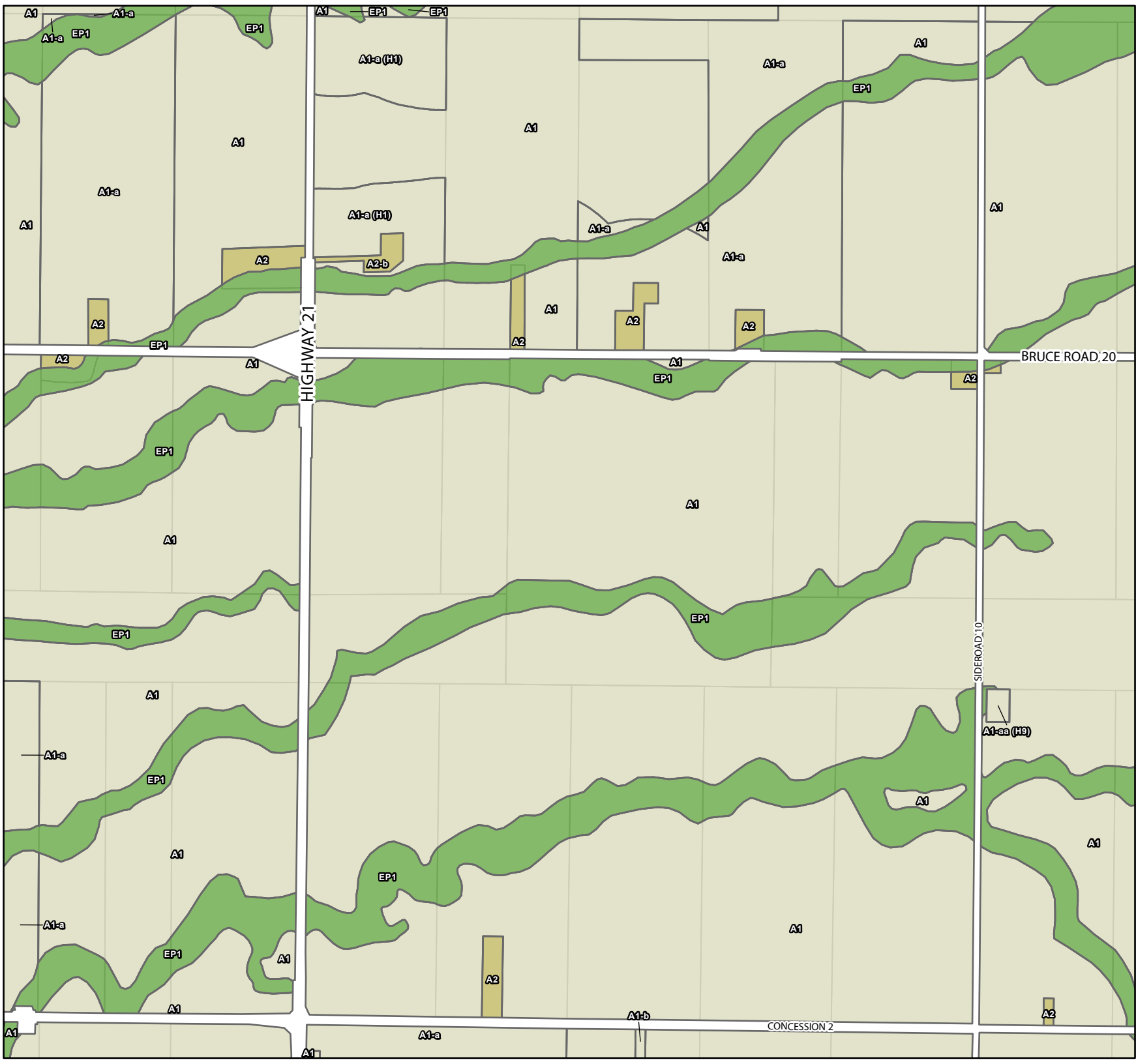
DRAFT January, 2025




To be read in conjunction with Zoning By-law 2025-xx
DO NOT USE FOR SURVEY OR NAVIGATION PURPOSES
This map is for reference only and may not be accurate.
Some data gathered by Bruce County, 2025.
Includes material which is copyright of the Queen's Printer for Ontario.

Schedule 'A'

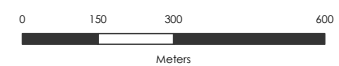
Zoning Map 23



LEGEND

-  Municipal Boundary
-  Settlements
-  Property Parcels
- Road Allowances**
-  Private Road Allowance
-  Right-of-Way
-  Road Allowance
-  Unopened Road Allowance
- Proposed Zoning**
-  A1 - General Agriculture
-  A2 - Agriculture Small Holdings
-  A3 - Agricultural Rural
-  AC1 - Agriculture Commercial / Industrial
-  AP - Airport
-  C1 - General Commercial
-  C2 - Highway Service Commercial
-  C3 - Hamlet Highway Commercial
-  C4 - Local Commercial
-  C5 - Resort Commercial
-  C6 - Business Park
-  C7 - Travel Trailer and Campground
-  C8 - Mixed Use
-  EC11, EC12 - Energy Centre Industrial
-  EP1 - Environmental Protection 1
-  EP2 - Environmental Protection 2
-  I - Institutional
-  M1 - General Industrial
-  M2 - Extractive Industrial
-  OS - Open Space
-  PD - Planned Development
-  R1 - Residential One
-  R2 - Residential Two
-  R3 - Residential Three
-  R4 - Residential Four
-  R5 - Residential Five
-  WD - Waste Disposal

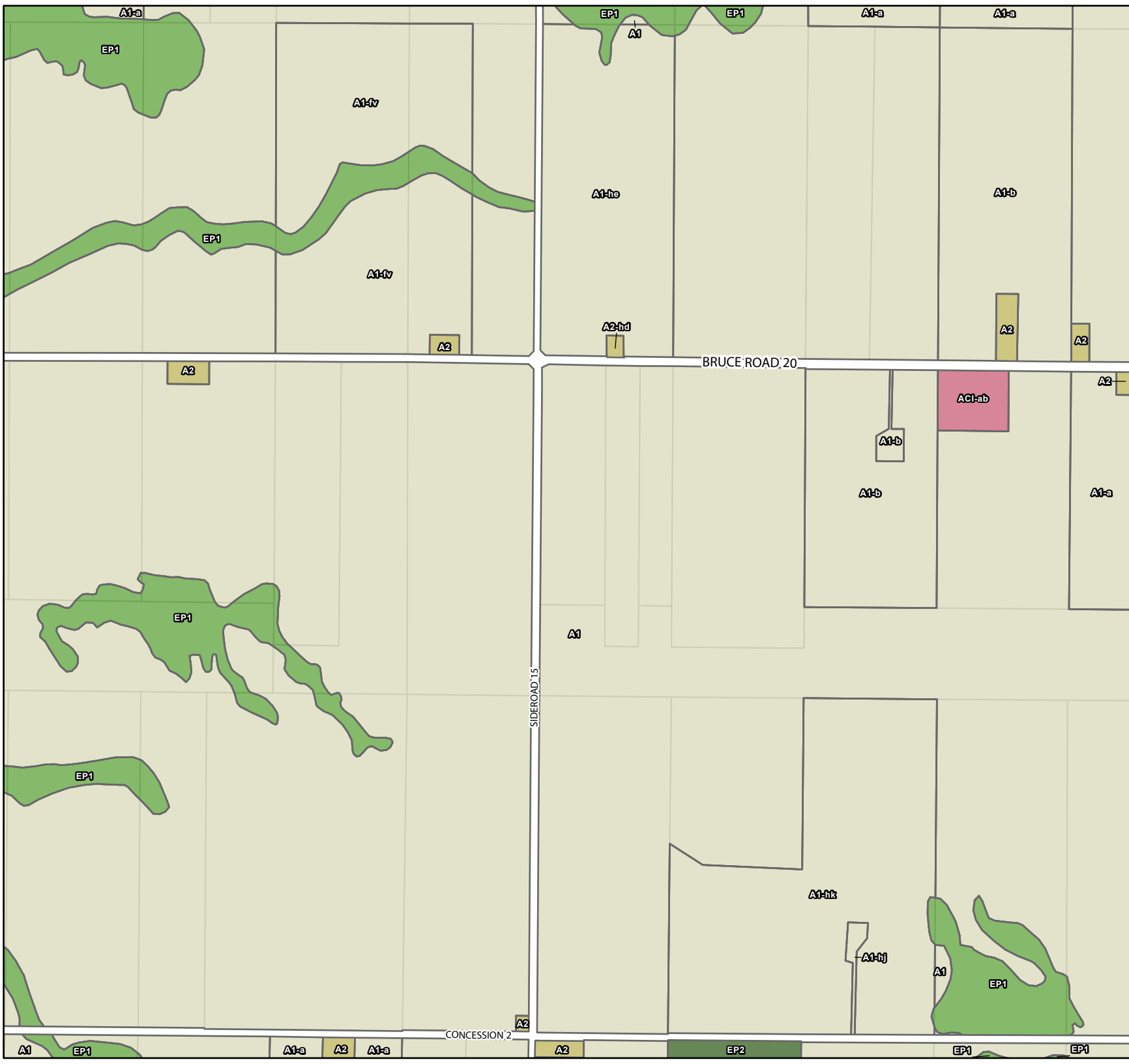
 DRAFT January, 2025





































To be read in conjunction with Zoning By-law 2025-xx
 DO NOT USE FOR SURVEY OR NAVIGATION PURPOSES
 This map is for reference only and may not be accurate.
 Some data gathered by Bruce County, 2025.
 Includes material which is copyright of the Queen's Printer for Ontario.

Schedule 'A'

Zoning Map 24

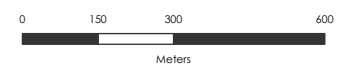


LEGEND

-  Municipal Boundary
-  Settlements
-  Property Parcels
- Road Allowances**
 -  Private Road Allowance
 -  Right-of-Way
 -  Road Allowance
 -  Unopened Road Allowance
- Proposed Zoning**
 -  A1 - General Agriculture
 -  A2 - Agriculture Small Holdings
 -  A3 - Agricultural Rural
 -  ACI - Agriculture Commercial / Industrial
 -  AP - Airport
 -  C1 - General Commercial
 -  C2 - Highway Service Commercial
 -  C3 - Hamlet Highway Commercial
 -  C4 - Local Commercial
 -  C5 - Resort Commercial
 -  C6 - Business Park
 -  C7 - Travel Trailer and Campground
 -  C8 - Mixed Use
 -  EC11, EC12 - Energy Centre Industrial
 -  EP1 - Environmental Protection 1
 -  EP2 - Environmental Protection 2
 -  I - Institutional
 -  M1 - General Industrial
 -  M2 - Extractive Industrial
 -  OS - Open Space
 -  PD - Planned Development
 -  R1 - Residential One
 -  R2 - Residential Two
 -  R3 - Residential Three
 -  R4 - Residential Four
 -  R5 - Residential Five
 -  WD - Waste Disposal



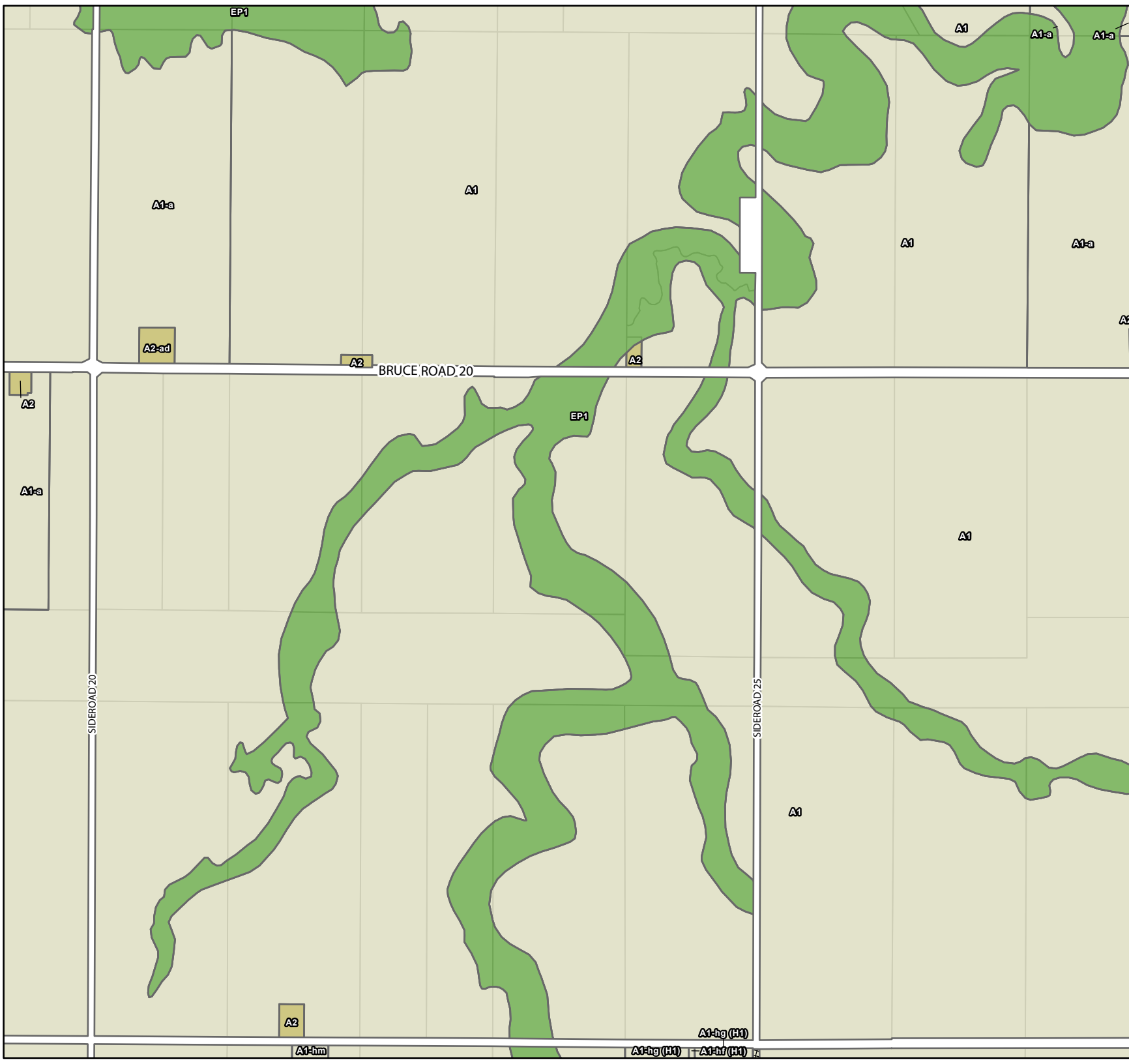
DRAFT January, 2025





To be read in conjunction with Zoning By-law 2025-xx
DO NOT USE FOR SURVEY OR NAVIGATION PURPOSES
This map is for reference only and may not be accurate.
Some data gathered by Bruce County, 2025.
Includes material which is copyright of the Queen's Printer for Ontario.

Schedule 'A'

Zoning Map 25

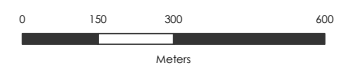


LEGEND

-  Municipal Boundary
-  Settlements
-  Property Parcels
- Road Allowances**
-  Private Road Allowance
-  Right-of-Way
-  Road Allowance
-  Unopened Road Allowance
- Proposed Zoning**
-  A1 - General Agriculture
-  A2 - Agriculture Small Holdings
-  A3 - Agricultural Rural
-  AC1 - Agriculture Commercial / Industrial
-  AP - Airport
-  C1 - General Commercial
-  C2 - Highway Service Commercial
-  C3 - Hamlet Highway Commercial
-  C4 - Local Commercial
-  C5 - Resort Commercial
-  C6 - Business Park
-  C7 - Travel Trailer and Campground
-  C8 - Mixed Use
-  EC11, EC12 - Energy Centre Industrial
-  EP1 - Environmental Protection 1
-  EP2 - Environmental Protection 2
-  I - Institutional
-  M1 - General Industrial
-  M2 - Extractive Industrial
-  OS - Open Space
-  PD - Planned Development
-  R1 - Residential One
-  R2 - Residential Two
-  R3 - Residential Three
-  R4 - Residential Four
-  R5 - Residential Five
-  WD - Waste Disposal



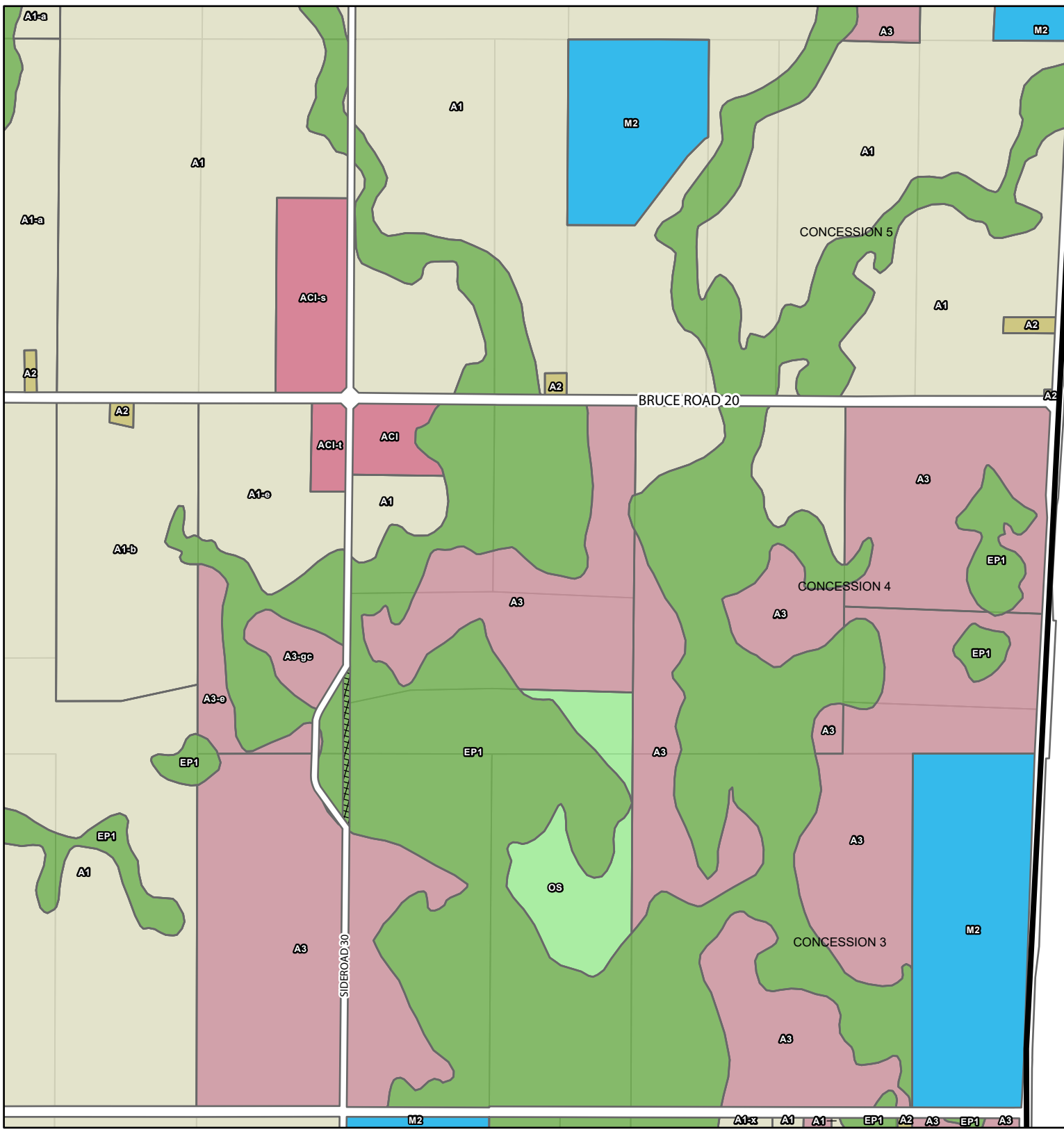
DRAFT January, 2025



To be read in conjunction with Zoning By-law 2025-xx
 DO NOT USE FOR SURVEY OR NAVIGATION PURPOSES
 This map is for reference only and may not be accurate.
 Some data gathered by Bruce County, 2025.
 Includes material which is copyright of the Queen's Printer for Ontario.

Schedule 'A'

Zoning Map 26

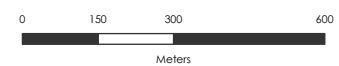


LEGEND

-  Municipal Boundary
-  Settlements
-  Property Parcels
- Road Allowances**
-  Private Road Allowance
-  Right-of-Way
-  Road Allowance
-  Unopened Road Allowance
- Proposed Zoning**
-  A1 - General Agriculture
-  A2 - Agriculture Small Holdings
-  A3 - Agricultural Rural
-  ACI - Agriculture Commercial / Industrial
-  AP - Airport
-  C1 - General Commercial
-  C2 - Highway Service Commercial
-  C3 - Hamlet Highway Commercial
-  C4 - Local Commercial
-  C5 - Resort Commercial
-  C6 - Business Park
-  C7 - Travel Trailer and Campground
-  C8 - Mixed Use
-  EC1, EC12 - Energy Centre Industrial
-  EP1 - Environmental Protection 1
-  EP2 - Environmental Protection 2
-  I - Institutional
-  M1 - General Industrial
-  M2 - Extractive Industrial
-  OS - Open Space
-  PD - Planned Development
-  R1 - Residential One
-  R2 - Residential Two
-  R3 - Residential Three
-  R4 - Residential Four
-  R5 - Residential Five
-  WD - Waste Disposal



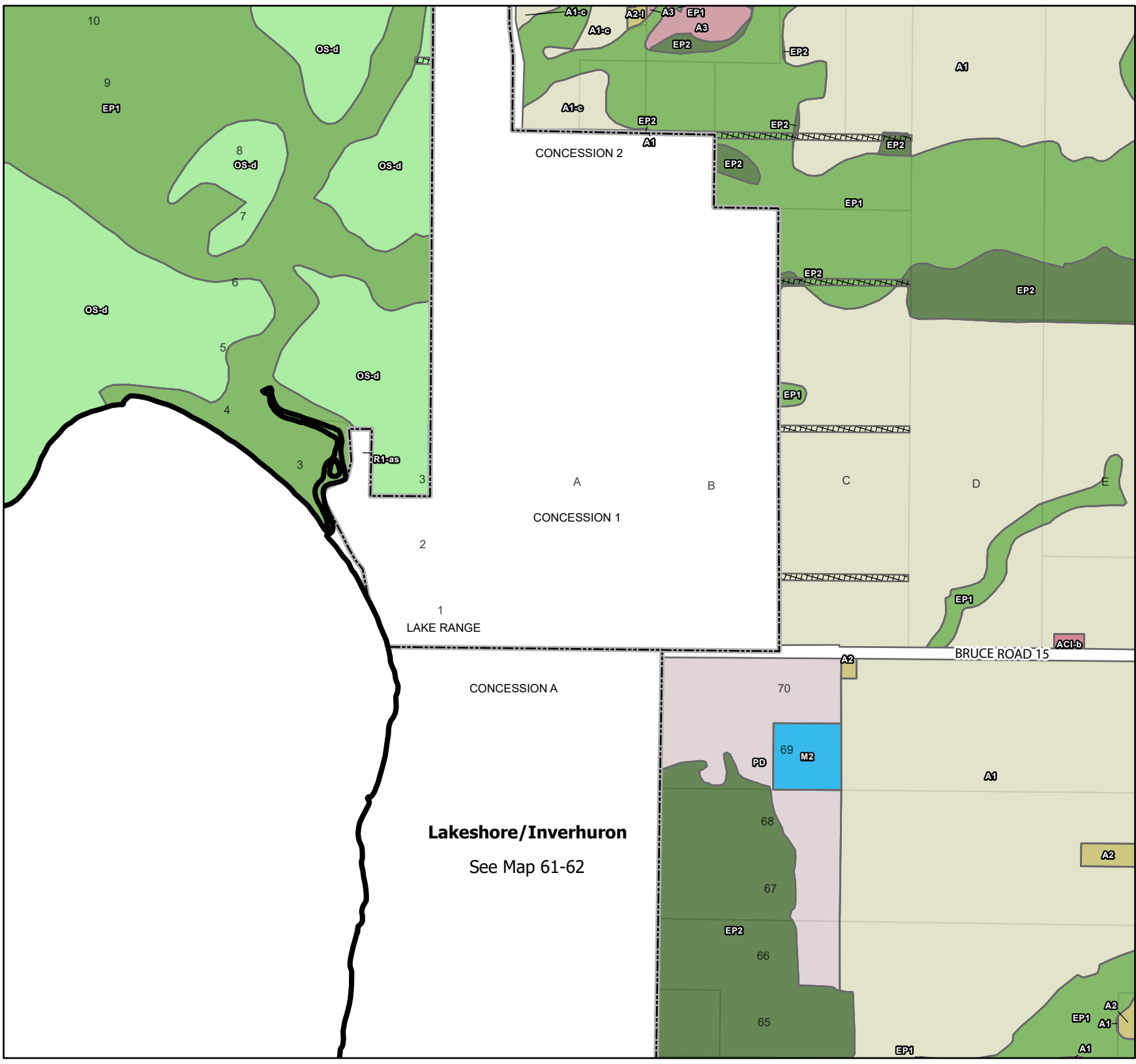
DRAFT January, 2025



To be read in conjunction with Zoning By-law 2025-xx
 DO NOT USE FOR SURVEY OR NAVIGATION PURPOSES
 This map is for reference only and may not be accurate.
 Some data gathered by Bruce County, 2025.
 Includes material which is copyright of the Queen's Printer for Ontario.

Schedule 'A'

Zoning Map 27

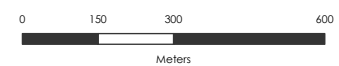


LEGEND

-  Municipal Boundary
-  Settlements
-  Property Parcels
- Road Allowances**
-  Private Road Allowance
-  Right-of-Way
-  Road Allowance
-  Unopened Road Allowance
- Proposed Zoning**
-  A1 - General Agriculture
-  A2 - Agriculture Small Holdings
-  A3 - Agricultural Rural
-  AC1 - Agriculture Commercial / Industrial
-  AP - Airport
-  C1 - General Commercial
-  C2 - Highway Service Commercial
-  C3 - Hamlet Highway Commercial
-  C4 - Local Commercial
-  C5 - Resort Commercial
-  C6 - Business Park
-  C7 - Travel Trailer and Campground
-  C8 - Mixed Use
-  EC11, EC12 - Energy Centre Industrial
-  EP1 - Environmental Protection 1
-  EP2 - Environmental Protection 2
-  I - Institutional
-  M1 - General Industrial
-  M2 - Extractive Industrial
-  OS - Open Space
-  PD - Planned Development
-  R1 - Residential One
-  R2 - Residential Two
-  R3 - Residential Three
-  R4 - Residential Four
-  R5 - Residential Five
-  WD - Waste Disposal



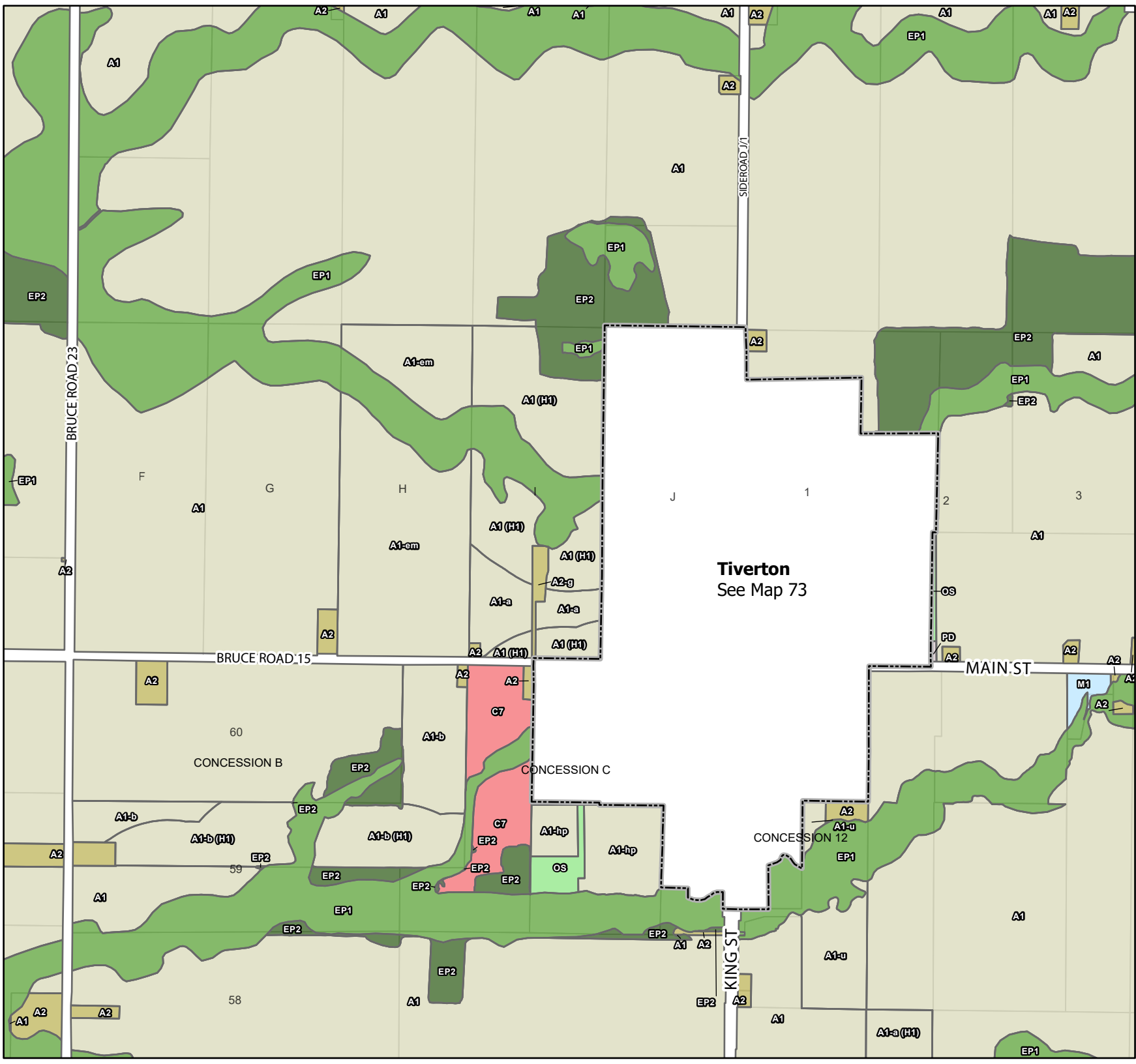
DRAFT January, 2025



To be read in conjunction with Zoning By-law 2025-xx
 DO NOT USE FOR SURVEY OR NAVIGATION PURPOSES
 This map is for reference only and may not be accurate.
 Some data gathered by Bruce County, 2025.
 Includes material which is copyright of the Queen's Printer for Ontario.

Schedule 'A'

Zoning Map 28

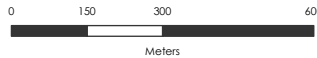


LEGEND

-  Municipal Boundary
-  Settlements
-  Property Parcels
- Road Allowances**
-  Private Road Allowance
-  Right-of-Way
-  Road Allowance
-  Unopened Road Allowance
- Proposed Zoning**
-  A1 - General Agriculture
-  A2 - Agriculture Small Holdings
-  A3 - Agricultural Rural
-  AC1 - Agriculture Commercial / Industrial
-  AP - Airport
-  C1 - General Commercial
-  C2 - Highway Service Commercial
-  C3 - Hamlet Highway Commercial
-  C4 - Local Commercial
-  C5 - Resort Commercial
-  C6 - Business Park
-  C7 - Travel Trailer and Campground
-  C8 - Mixed Use
-  EC11, EC12 - Energy Centre Industrial
-  EP1 - Environmental Protection 1
-  EP2 - Environmental Protection 2
-  I - Institutional
-  M1 - General Industrial
-  M2 - Extractive Industrial
-  OS - Open Space
-  PD - Planned Development
-  R1 - Residential One
-  R2 - Residential Two
-  R3 - Residential Three
-  R4 - Residential Four
-  R5 - Residential Five
-  WD - Waste Disposal



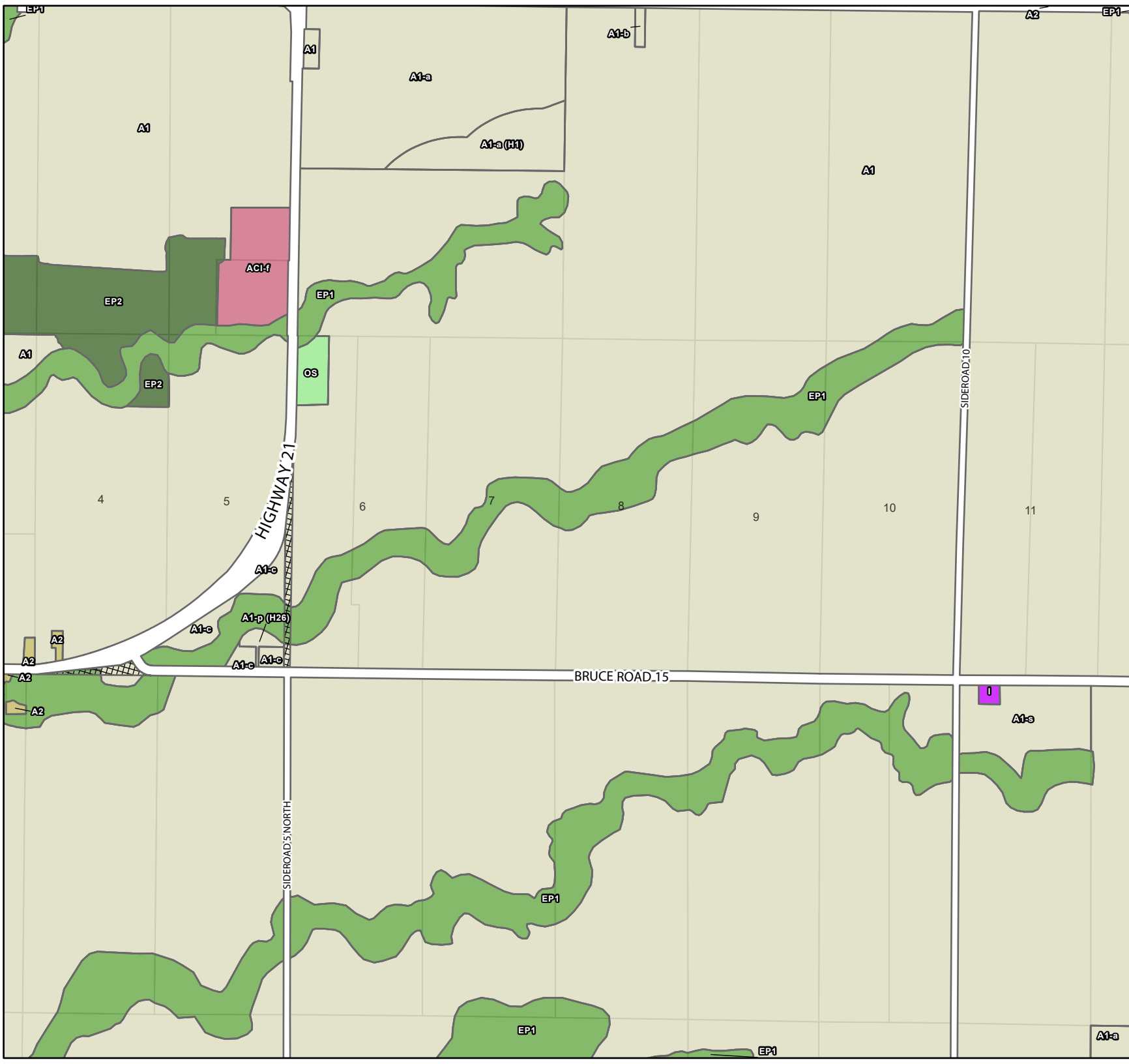
DRAFT January, 2025



To be read in conjunction with Zoning By-law 2025-xx
 DO NOT USE FOR SURVEY OR NAVIGATION PURPOSES
 This map is for reference only and may not be accurate.
 Some data gathered by Bruce County, 2025.
 Includes material which is copyright of the Queen's Printer for Ontario.

Schedule 'A'

Zoning Map 29

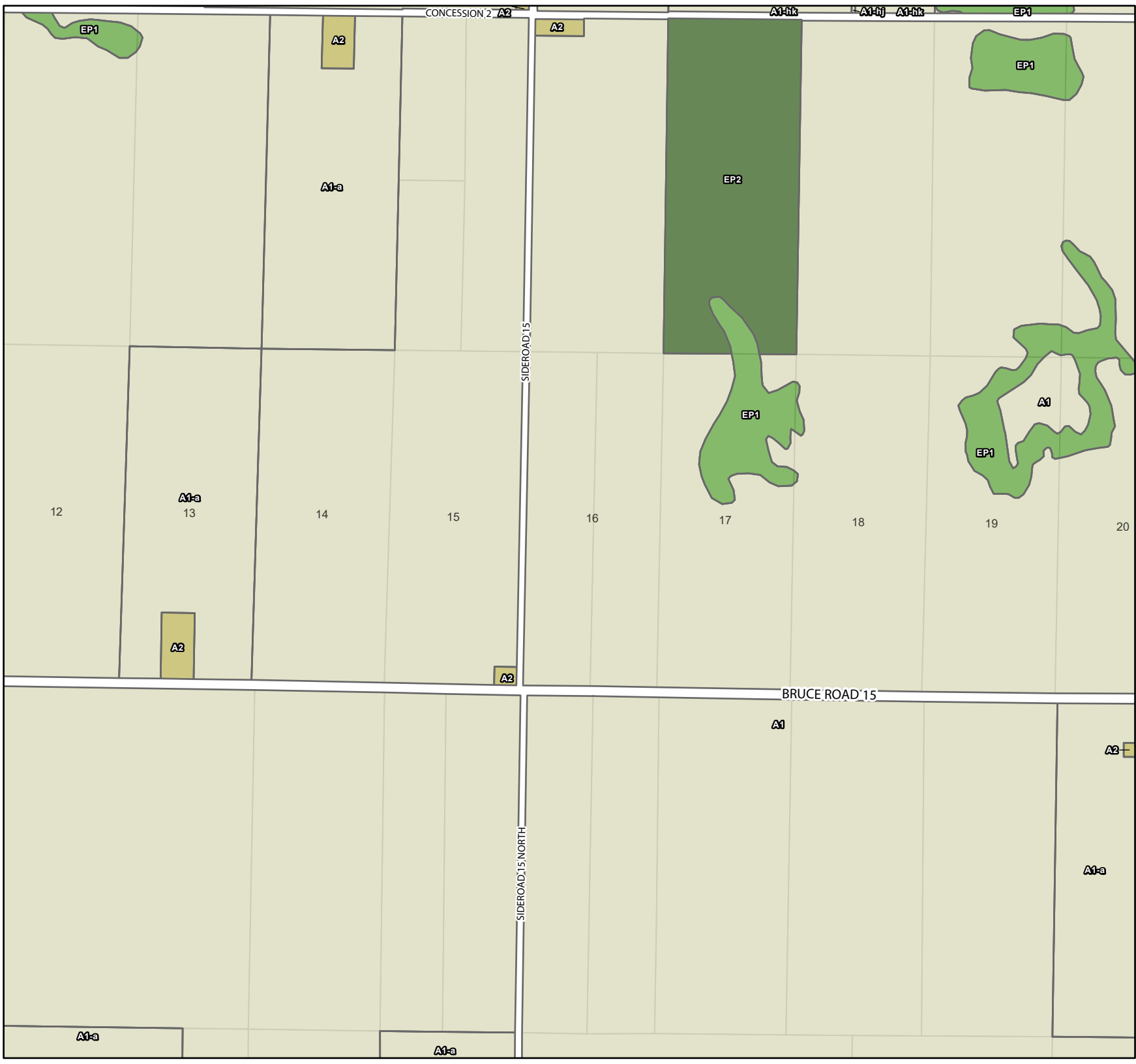


- LEGEND**
-  Municipal Boundary
 -  Settlements
 -  Property Parcels
 - Road Allowances**
 -  Private Road Allowance
 -  Right-of-Way
 -  Road Allowance
 -  Unopened Road Allowance
 - Proposed Zoning**
 -  A1 - General Agriculture
 -  A2 - Agriculture Small Holdings
 -  A3 - Agricultural Rural
 -  AC1 - Agriculture Commercial / Industrial
 -  AP - Airport
 -  C1 - General Commercial
 -  C2 - Highway Service Commercial
 -  C3 - Hamlet Highway Commercial
 -  C4 - Local Commercial
 -  C5 - Resort Commercial
 -  C6 - Business Park
 -  C7 - Travel Trailer and Campground
 -  C8 - Mixed Use
 -  EC1, EC12 - Energy Centre Industrial
 -  EP1 - Environmental Protection 1
 -  EP2 - Environmental Protection 2
 -  I - Institutional
 -  M1 - General Industrial
 -  M2 - Extractive Industrial
 -  OS - Open Space
 -  PD - Planned Development
 -  R1 - Residential One
 -  R2 - Residential Two
 -  R3 - Residential Three
 -  R4 - Residential Four
 -  R5 - Residential Five
 -  WD - Waste Disposal


To be read in conjunction with Zoning By-law 2025-xx
 DO NOT USE FOR SURVEY OR NAVIGATION PURPOSES
 This map is for reference only and may not be accurate.
 Some data gathered by Bruce County, 2025.
 Includes material which is copyright of the Queen's Printer for Ontario.

Schedule 'A'

Zoning Map 30

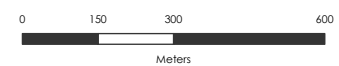


LEGEND

-  Municipal Boundary
-  Settlements
-  Property Parcels
- Road Allowances**
-  Private Road Allowance
-  Right-of-Way
-  Road Allowance
-  Unopened Road Allowance
- Proposed Zoning**
-  A1 - General Agriculture
-  A2 - Agriculture Small Holdings
-  A3 - Agricultural Rural
-  AC1 - Agriculture Commercial / Industrial
-  AP - Airport
-  C1 - General Commercial
-  C2 - Highway Service Commercial
-  C3 - Hamlet Highway Commercial
-  C4 - Local Commercial
-  C5 - Resort Commercial
-  C6 - Business Park
-  C7 - Travel Trailer and Campground
-  C8 - Mixed Use
-  EC1, EC12 - Energy Centre Industrial
-  EP1 - Environmental Protection 1
-  EP2 - Environmental Protection 2
-  I - Institutional
-  M1 - General Industrial
-  M2 - Extractive Industrial
-  OS - Open Space
-  PD - Planned Development
-  R1 - Residential One
-  R2 - Residential Two
-  R3 - Residential Three
-  R4 - Residential Four
-  R5 - Residential Five
-  WD - Waste Disposal



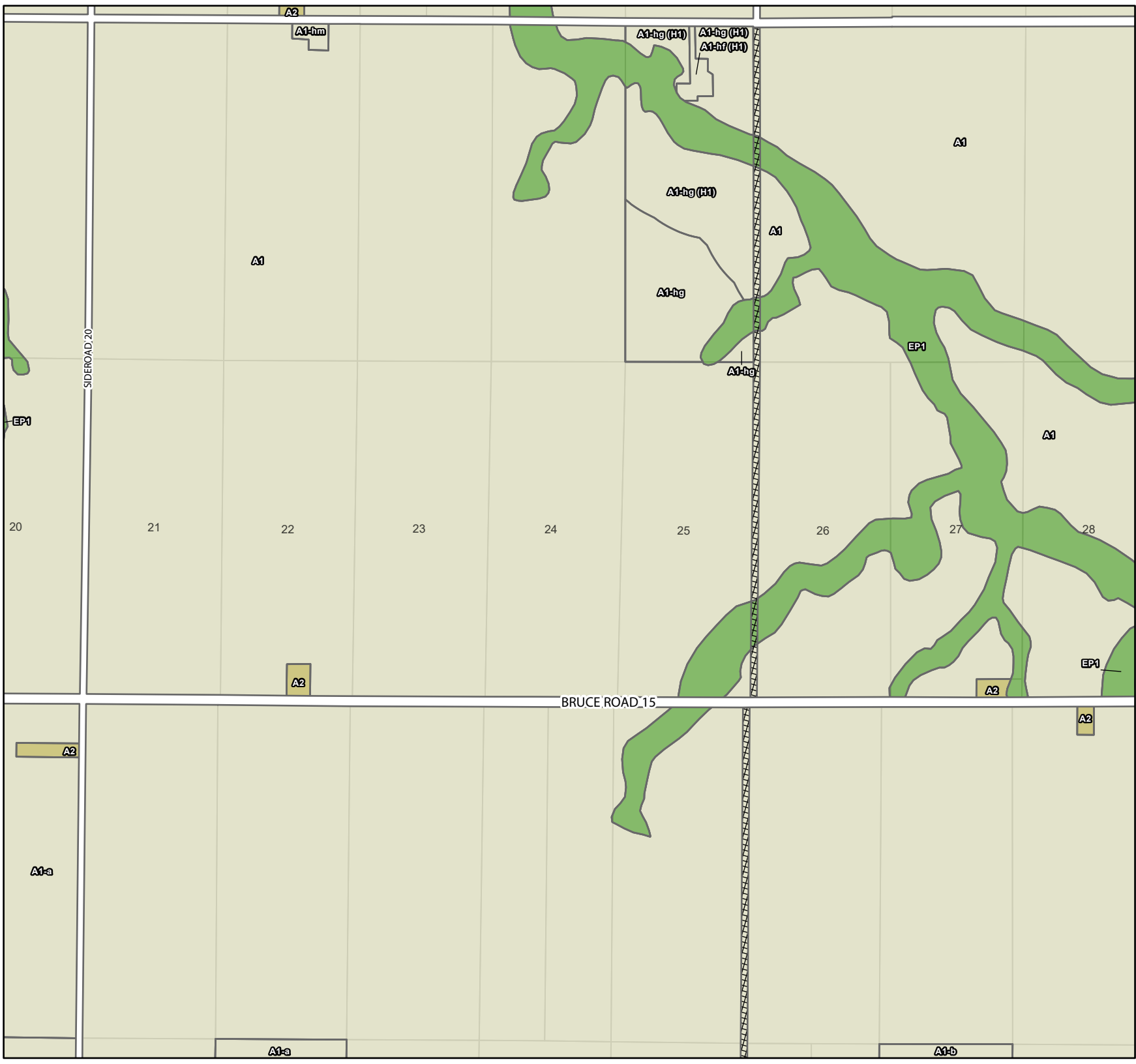
DRAFT January, 2025



To be read in conjunction with Zoning By-law 2025-xx
 DO NOT USE FOR SURVEY OR NAVIGATION PURPOSES
 This map is for reference only and may not be accurate.
 Some data gathered by Bruce County, 2025.
 Includes material which is copyright of the Queen's Printer for Ontario.

Schedule 'A'

Zoning Map 31

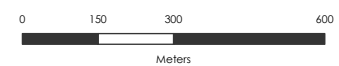


LEGEND

-  Municipal Boundary
-  Settlements
-  Property Parcels
- Road Allowances**
-  Private Road Allowance
-  Right-of-Way
-  Road Allowance
-  Unopened Road Allowance
- Proposed Zoning**
-  A1 - General Agriculture
-  A2 - Agriculture Small Holdings
-  A3 - Agricultural Rural
-  AC1 - Agriculture Commercial / Industrial
-  AP - Airport
-  C1 - General Commercial
-  C2 - Highway Service Commercial
-  C3 - Hamlet Highway Commercial
-  C4 - Local Commercial
-  C5 - Resort Commercial
-  C6 - Business Park
-  C7 - Travel Trailer and Campground
-  C8 - Mixed Use
-  EC11, EC12 - Energy Centre Industrial
-  EP1 - Environmental Protection 1
-  EP2 - Environmental Protection 2
-  I - Institutional
-  M1 - General Industrial
-  M2 - Extractive Industrial
-  OS - Open Space
-  PD - Planned Development
-  R1 - Residential One
-  R2 - Residential Two
-  R3 - Residential Three
-  R4 - Residential Four
-  R5 - Residential Five
-  WD - Waste Disposal



DRAFT January, 2025




To be read in conjunction with Zoning By-law 2025-xx
 DO NOT USE FOR SURVEY OR NAVIGATION PURPOSES
 This map is for reference only and may not be accurate.
 Some data gathered by Bruce County, 2025.
 Includes material which is copyright of the Queen's Printer for Ontario.

Schedule 'A'

Zoning Map 32



LEGEND

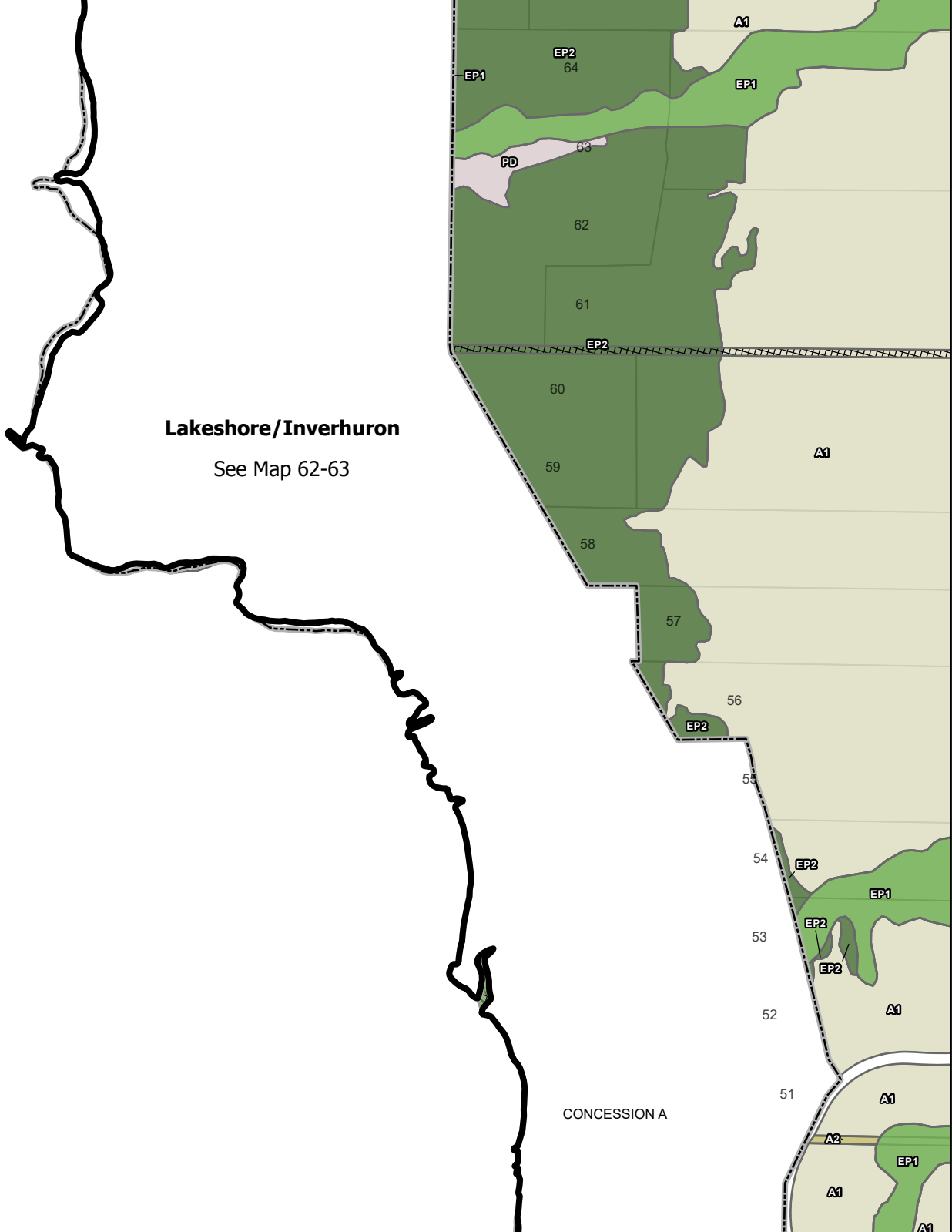
-  Municipal Boundary
-  Settlements
-  Property Parcels
- Road Allowances**
-  Private Road Allowance
-  Right-of-Way
-  Road Allowance
-  Unopened Road Allowance
- Proposed Zoning**
-  A1 - General Agriculture
-  A2 - Agriculture Small Holdings
-  A3 - Agricultural Rural
-  AC1 - Agriculture Commercial / Industrial
-  AP - Airport
-  C1 - General Commercial
-  C2 - Highway Service Commercial
-  C3 - Hamlet Highway Commercial
-  C4 - Local Commercial
-  C5 - Resort Commercial
-  C6 - Business Park
-  C7 - Travel Trailer and Campground
-  C8 - Mixed Use
-  EC11, EC12 - Energy Centre Industrial
-  EP1 - Environmental Protection 1
-  EP2 - Environmental Protection 2
-  I - Institutional
-  M1 - General Industrial
-  M2 - Extractive Industrial
-  OS - Open Space
-  PD - Planned Development
-  R1 - Residential One
-  R2 - Residential Two
-  R3 - Residential Three
-  R4 - Residential Four
-  R5 - Residential Five
-  WD - Waste Disposal

CONCESSION 1
Glamis
 See Map 75

To be read in conjunction with Zoning By-law 2025-xx
 DO NOT USE FOR SURVEY OR NAVIGATION PURPOSES
 This map is for reference only and may not be accurate.
 Some data gathered by Bruce County, 2025.
 Includes material which is copyright of the Queen's Printer for Ontario.

Schedule 'A'

Zoning Map 33

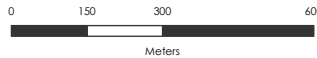


LEGEND

- Municipal Boundary
- Settlements
- Property Parcels
- Road Allowances**
- Private Road Allowance
- Right-of-Way
- Road Allowance
- Unopened Road Allowance
- Proposed Zoning**
- A1 - General Agriculture
- A2 - Agriculture Small Holdings
- A3 - Agricultural Rural
- AC1 - Agriculture Commercial / Industrial
- AP - Airport
- C1 - General Commercial
- C2 - Highway Service Commercial
- C3 - Hamlet Highway Commercial
- C4 - Local Commercial
- C5 - Resort Commercial
- C6 - Business Park
- C7 - Travel Trailer and Campground
- C8 - Mixed Use
- EC11, EC12 - Energy Centre Industrial
- EP1 - Environmental Protection 1
- EP2 - Environmental Protection 2
- I - Institutional
- M1 - General Industrial
- M2 - Extractive Industrial
- OS - Open Space
- PD - Planned Development
- R1 - Residential One
- R2 - Residential Two
- R3 - Residential Three
- R4 - Residential Four
- R5 - Residential Five
- WD - Waste Disposal



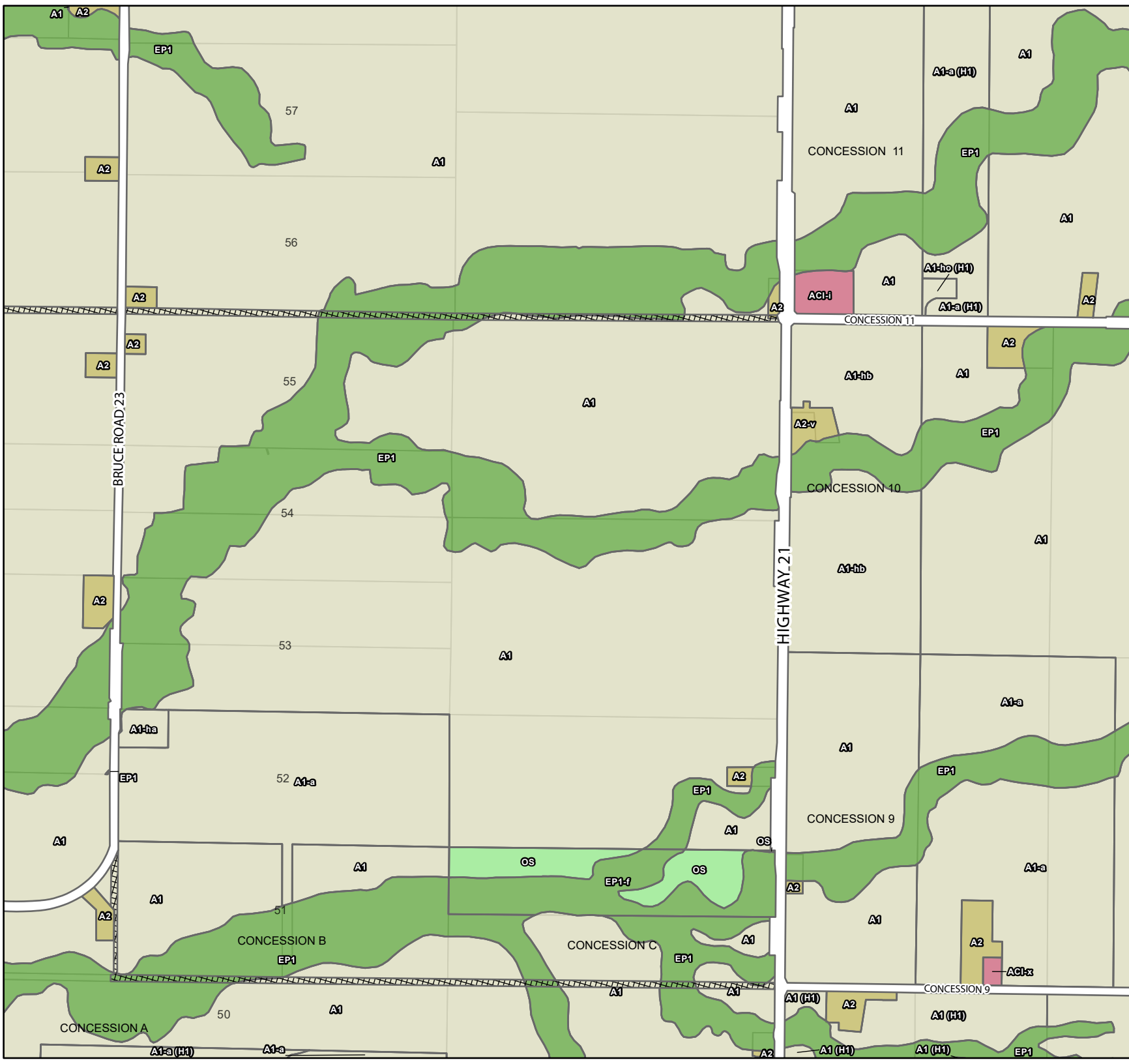
DRAFT January, 2025



To be read in conjunction with Zoning By-law 2025-xx
DO NOT USE FOR SURVEY OR NAVIGATION PURPOSES
This map is for reference only and may not be accurate.
Some data gathered by Bruce County, 2025.
Includes material which is copyright of the Queen's Printer for Ontario.

Schedule 'A'

Zoning Map 34

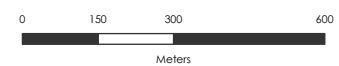


LEGEND

-  Municipal Boundary
-  Settlements
-  Property Parcels
- Road Allowances**
-  Private Road Allowance
-  Right-of-Way
-  Road Allowance
-  Unopened Road Allowance
- Proposed Zoning**
-  A1 - General Agriculture
-  A2 - Agriculture Small Holdings
-  A3 - Agricultural Rural
-  ACI - Agriculture Commercial / Industrial
-  AP - Airport
-  C1 - General Commercial
-  C2 - Highway Service Commercial
-  C3 - Hamlet Highway Commercial
-  C4 - Local Commercial
-  C5 - Resort Commercial
-  C6 - Business Park
-  C7 - Travel Trailer and Campground
-  C8 - Mixed Use
-  EC1, EC12 - Energy Centre Industrial
-  EP1 - Environmental Protection 1
-  EP2 - Environmental Protection 2
-  I - Institutional
-  M1 - General Industrial
-  M2 - Extractive Industrial
-  OS - Open Space
-  PD - Planned Development
-  R1 - Residential One
-  R2 - Residential Two
-  R3 - Residential Three
-  R4 - Residential Four
-  R5 - Residential Five
-  WD - Waste Disposal



DRAFT January, 2025



To be read in conjunction with Zoning By-law 2025-xx
 DO NOT USE FOR SURVEY OR NAVIGATION PURPOSES
 This map is for reference only and may not be accurate.
 Some data gathered by Bruce County, 2025.
 Includes material which is copyright of the Queen's Printer for Ontario.

Schedule 'A'

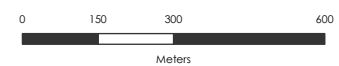
Zoning Map 35

LEGEND

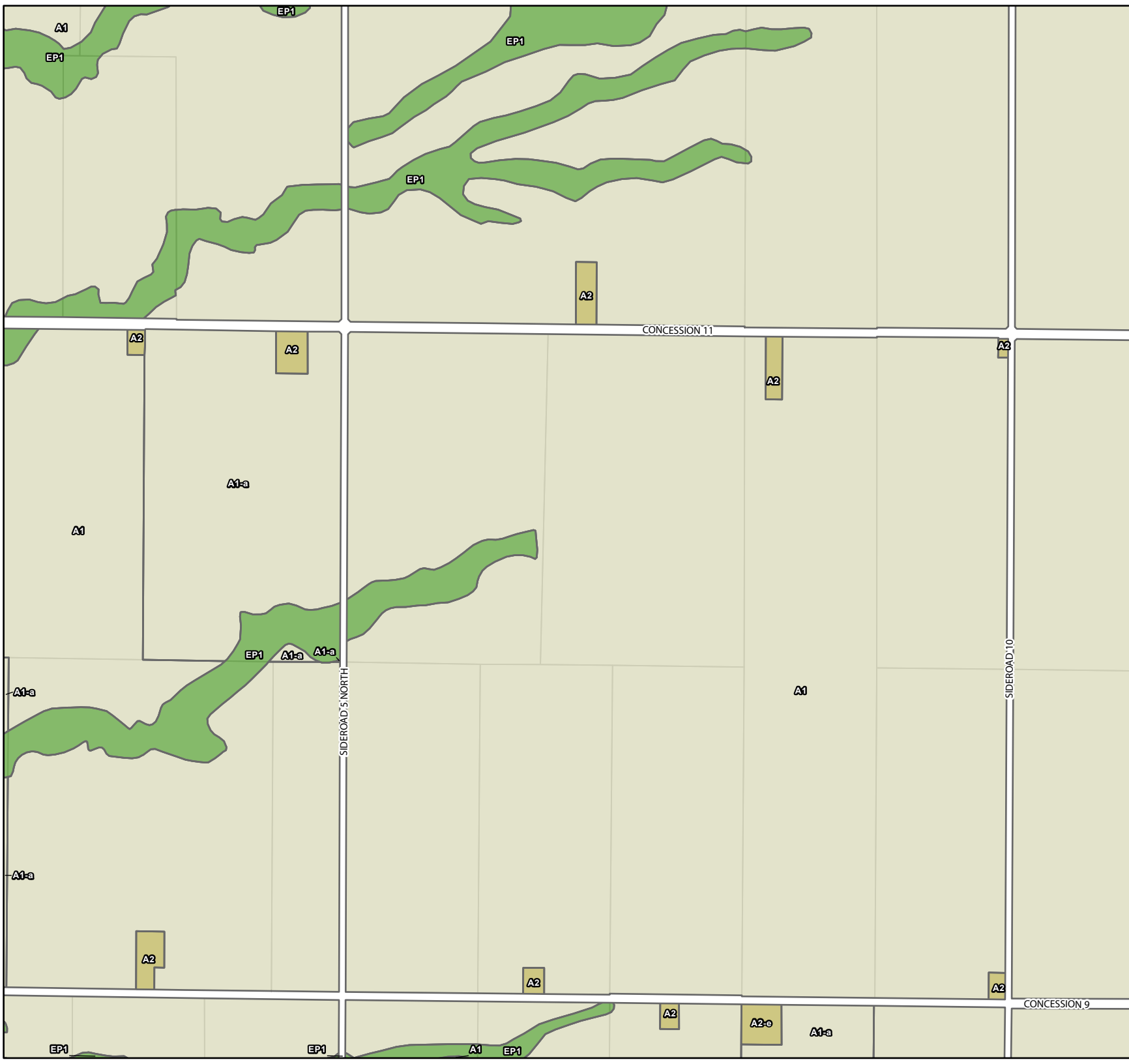
- Municipal Boundary
- Settlements
- Property Parcels
- Road Allowances**
- Private Road Allowance
- Right-of-Way
- Road Allowance
- Unopened Road Allowance
- Proposed Zoning**
- A1 - General Agriculture
- A2 - Agriculture Small Holdings
- A3 - Agricultural Rural
- AC1 - Agriculture Commercial / Industrial
- AP - Airport
- C1 - General Commercial
- C2 - Highway Service Commercial
- C3 - Hamlet Highway Commercial
- C4 - Local Commercial
- C5 - Resort Commercial
- C6 - Business Park
- C7 - Travel Trailer and Campground
- C8 - Mixed Use
- EC11, EC12 - Energy Centre Industrial
- EP1 - Environmental Protection 1
- EP2 - Environmental Protection 2
- I - Institutional
- M1 - General Industrial
- M2 - Extractive Industrial
- OS - Open Space
- PD - Planned Development
- R1 - Residential One
- R2 - Residential Two
- R3 - Residential Three
- R4 - Residential Four
- R5 - Residential Five
- WD - Waste Disposal



DRAFT January, 2025

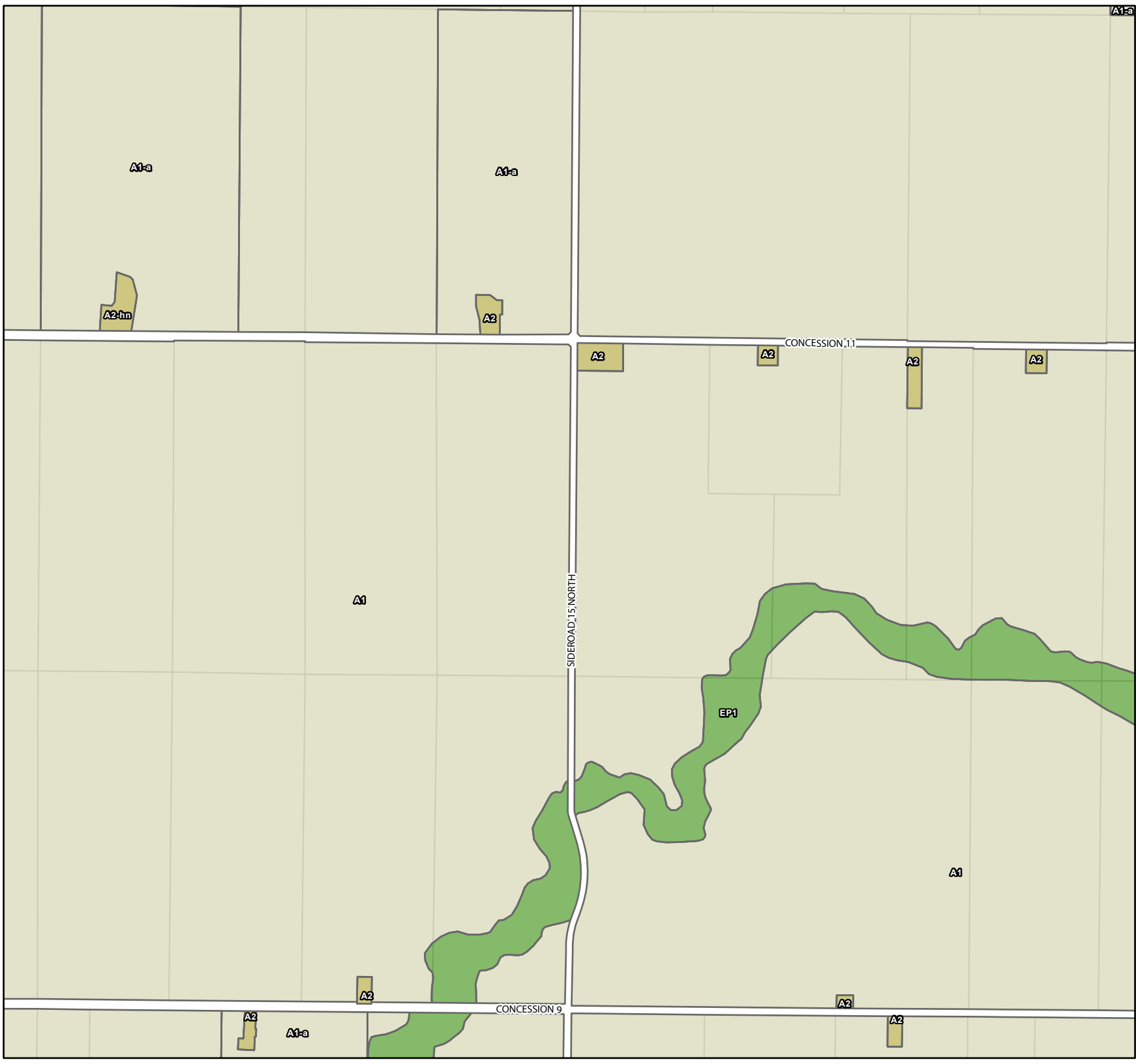



To be read in conjunction with Zoning By-law 2025-xx
DO NOT USE FOR SURVEY OR NAVIGATION PURPOSES
This map is for reference only and may not be accurate.
Some data gathered by Bruce County, 2025.
Includes material which is copyright of the Queen's Printer for Ontario.




Schedule 'A'

Zoning Map 36



- LEGEND**
-  Municipal Boundary
 -  Settlements
 -  Property Parcels
- Road Allowances**
-  Private Road Allowance
 -  Right-of-Way
 -  Road Allowance
 -  Unopened Road Allowance
- Proposed Zoning**
-  A1 - General Agriculture
 -  A2 - Agriculture Small Holdings
 -  A3 - Agricultural Rural
 -  ACI - Agriculture Commercial / Industrial
 -  AP - Airport
 -  C1 - General Commercial
 -  C2 - Highway Service Commercial
 -  C3 - Hamlet Highway Commercial
 -  C4 - Local Commercial
 -  C5 - Resort Commercial
 -  C6 - Business Park
 -  C7 - Travel Trailer and Campground
 -  C8 - Mixed Use
 -  EC1, EC12 - Energy Centre Industrial
 -  EP1 - Environmental Protection 1
 -  EP2 - Environmental Protection 2
 -  I - Institutional
 -  M1 - General Industrial
 -  M2 - Extractive Industrial
 -  OS - Open Space
 -  PD - Planned Development
 -  R1 - Residential One
 -  R2 - Residential Two
 -  R3 - Residential Three
 -  R4 - Residential Four
 -  R5 - Residential Five
 -  WD - Waste Disposal

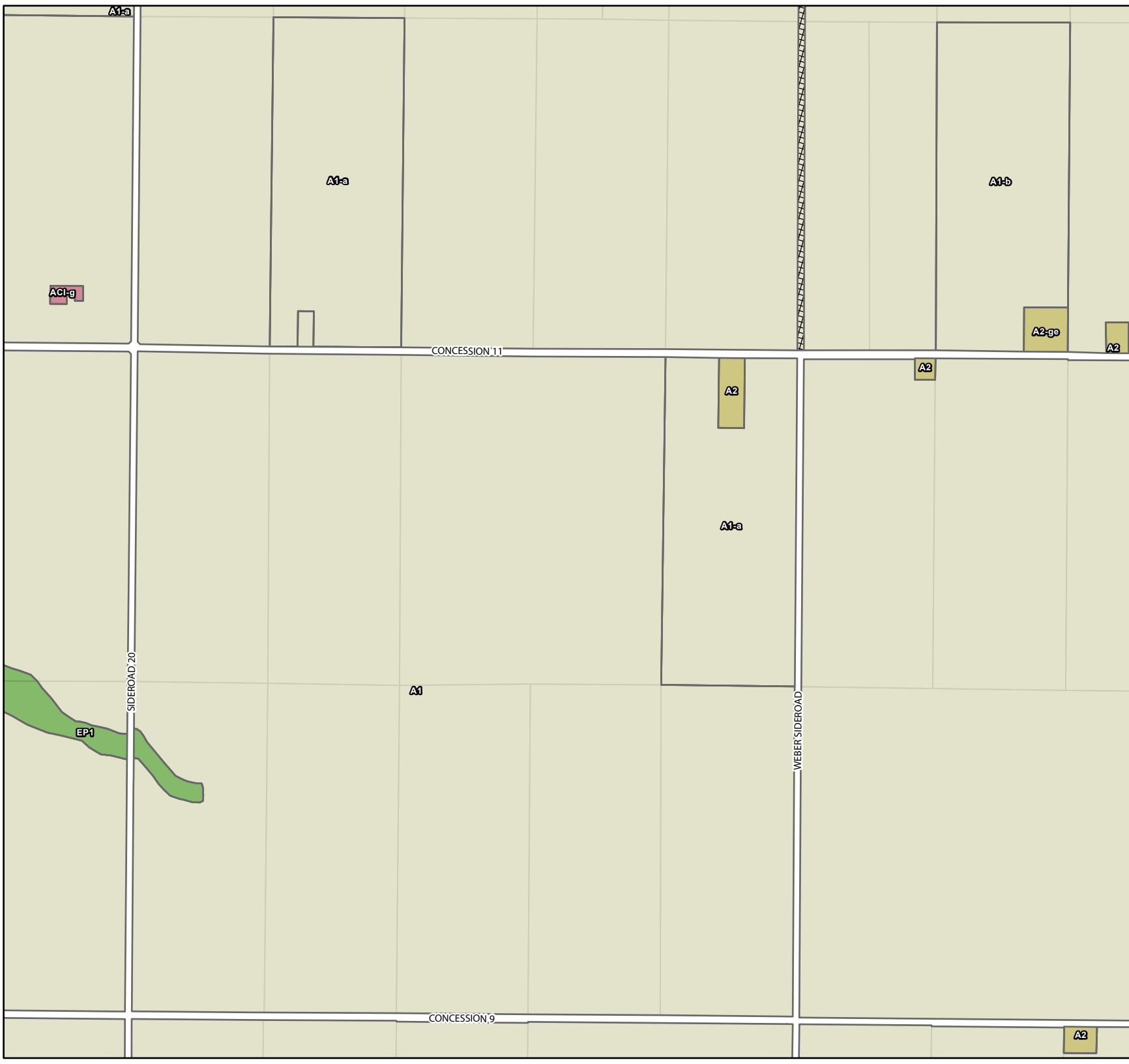
 DRAFT January, 2025

0 150 300 600
 Meters

To be read in conjunction with Zoning By-law 2025-xx
 DO NOT USE FOR SURVEY OR NAVIGATION PURPOSES
 This map is for reference only and may not be accurate.
 Some data gathered by Bruce County, 2025.
 Includes material which is copyright of the Queen's Printer for Ontario.

Schedule 'A'

Zoning Map 37

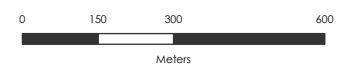


LEGEND

- Municipal Boundary
- Settlements
- Property Parcels
- Road Allowances**
- Private Road Allowance
- Right-of-Way
- Road Allowance
- Unopened Road Allowance
- Proposed Zoning**
- A1 - General Agriculture
- A2 - Agriculture Small Holdings
- A3 - Agricultural Rural
- AC1 - Agriculture Commercial / Industrial
- AP - Airport
- C1 - General Commercial
- C2 - Highway Service Commercial
- C3 - Hamlet Highway Commercial
- C4 - Local Commercial
- C5 - Resort Commercial
- C6 - Business Park
- C7 - Travel Trailer and Campground
- C8 - Mixed Use
- EC11, EC12 - Energy Centre Industrial
- EP1 - Environmental Protection 1
- EP2 - Environmental Protection 2
- I - Institutional
- M1 - General Industrial
- M2 - Extractive Industrial
- OS - Open Space
- PD - Planned Development
- R1 - Residential One
- R2 - Residential Two
- R3 - Residential Three
- R4 - Residential Four
- R5 - Residential Five
- WD - Waste Disposal



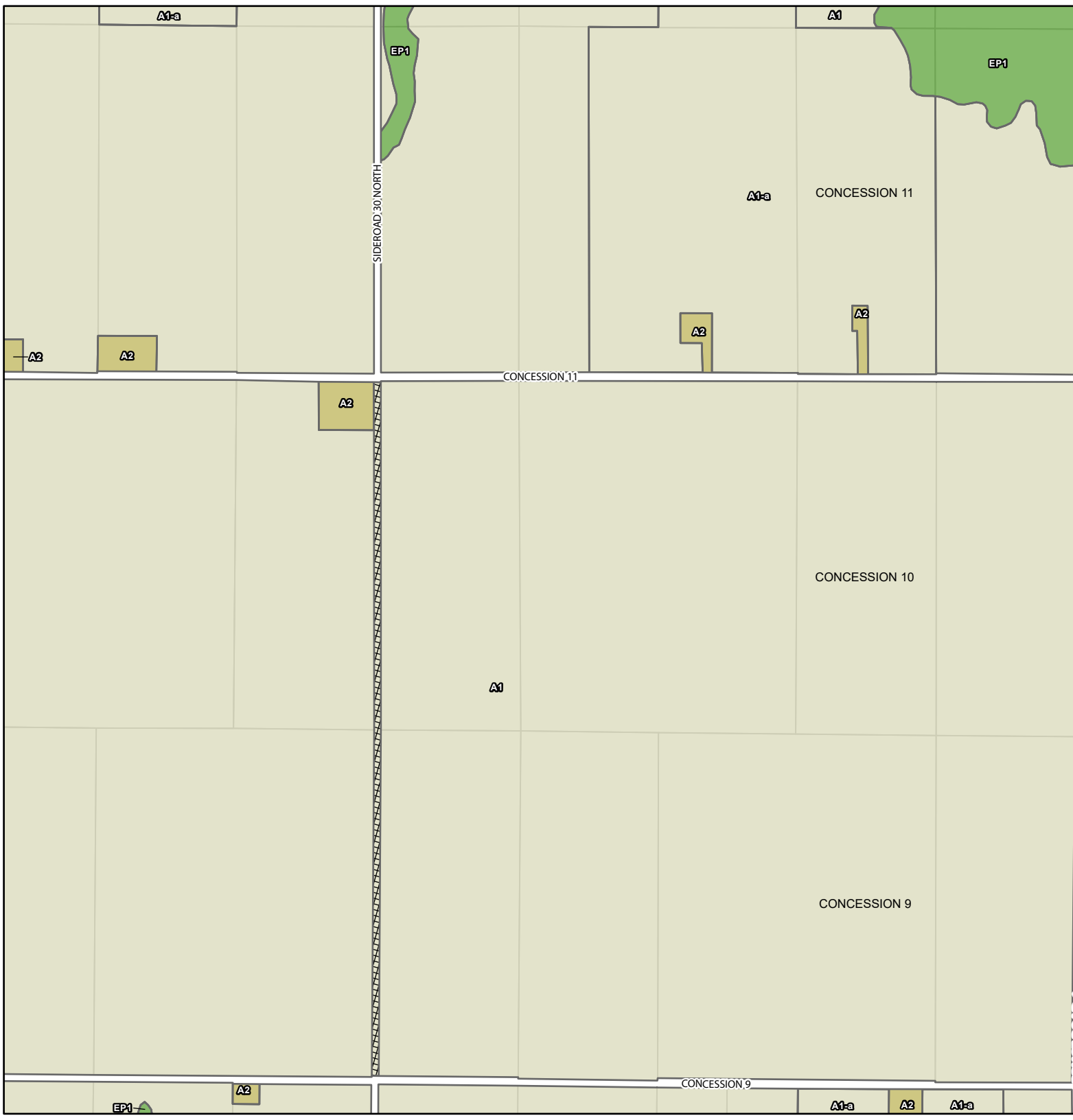
DRAFT January, 2025




To be read in conjunction with Zoning By-law 2025-xx
 DO NOT USE FOR SURVEY OR NAVIGATION PURPOSES
 This map is for reference only and may not be accurate.
 Some data gathered by Bruce County, 2025.
 Includes material which is copyright of the Queen's Printer for Ontario.

Schedule 'A'

Zoning Map 38

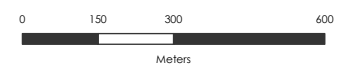


LEGEND

-  Municipal Boundary
-  Settlements
-  Property Parcels
- Road Allowances**
-  Private Road Allowance
-  Right-of-Way
-  Road Allowance
-  Unopened Road Allowance
- Proposed Zoning**
-  A1 - General Agriculture
-  A2 - Agriculture Small Holdings
-  A3 - Agricultural Rural
-  ACI - Agriculture Commercial / Industrial
-  AP - Airport
-  C1 - General Commercial
-  C2 - Highway Service Commercial
-  C3 - Hamlet Highway Commercial
-  C4 - Local Commercial
-  C5 - Resort Commercial
-  C6 - Business Park
-  C7 - Travel Trailer and Campground
-  C8 - Mixed Use
-  ECI1, ECI2 - Energy Centre Industrial
-  EP1 - Environmental Protection 1
-  EP2 - Environmental Protection 2
-  I - Institutional
-  M1 - General Industrial
-  M2 - Extractive Industrial
-  OS - Open Space
-  PD - Planned Development
-  R1 - Residential One
-  R2 - Residential Two
-  R3 - Residential Three
-  R4 - Residential Four
-  R5 - Residential Five
-  WD - Waste Disposal



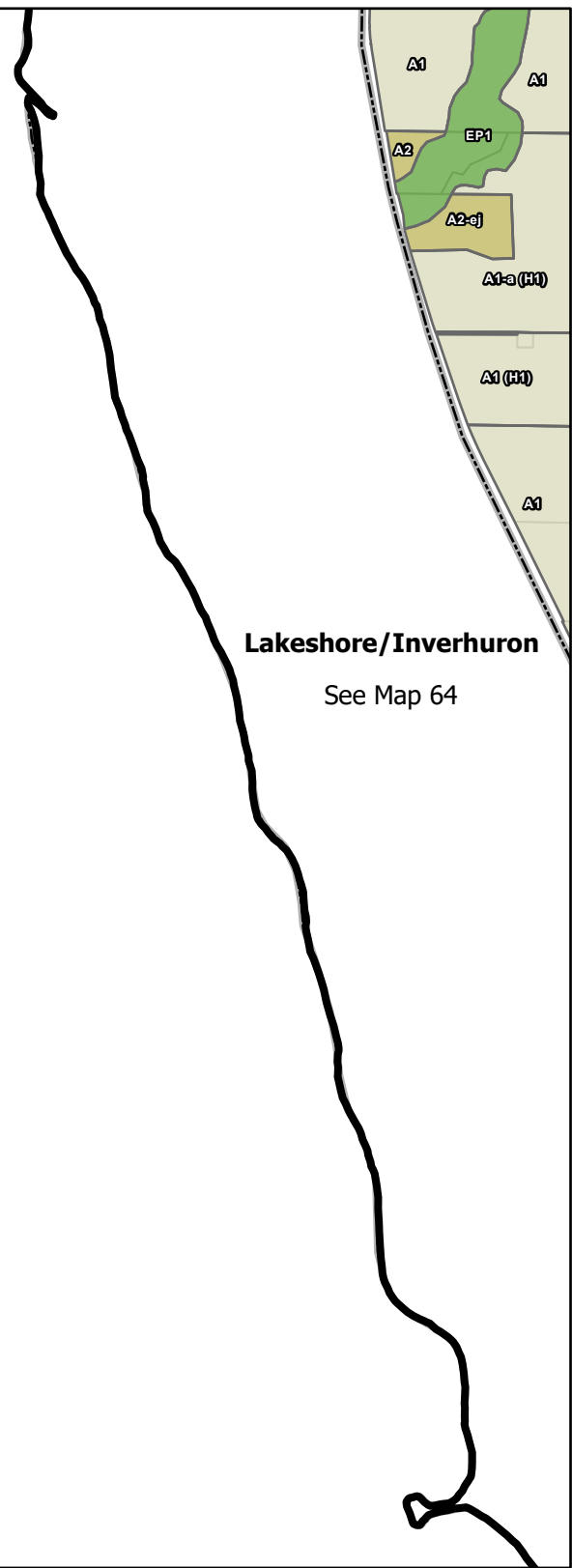
DRAFT January, 2025



To be read in conjunction with Zoning By-law 2025-xx
 DO NOT USE FOR SURVEY OR NAVIGATION PURPOSES
 This map is for reference only and may not be accurate.
 Some data gathered by Bruce County, 2025.
 Includes material which is copyright of the Queen's Printer for Ontario.

Schedule 'A'

Zoning Map 39



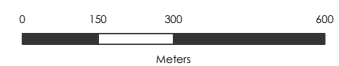
Lakeshore/Inverhuron
See Map 64

LEGEND

-  Municipal Boundary
-  Settlements
-  Property Parcels
- Road Allowances**
-  Private Road Allowance
-  Right-of-Way
-  Road Allowance
-  Unopened Road Allowance
- Proposed Zoning**
-  A1 - General Agriculture
-  A2 - Agriculture Small Holdings
-  A3 - Agricultural Rural
-  AC1 - Agriculture Commercial / Industrial
-  AP - Airport
-  C1 - General Commercial
-  C2 - Highway Service Commercial
-  C3 - Hamlet Highway Commercial
-  C4 - Local Commercial
-  C5 - Resort Commercial
-  C6 - Business Park
-  C7 - Travel Trailer and Campground
-  C8 - Mixed Use
-  EC11, EC12 - Energy Centre Industrial
-  EP1 - Environmental Protection 1
-  EP2 - Environmental Protection 2
-  I - Institutional
-  M1 - General Industrial
-  M2 - Extractive Industrial
-  OS - Open Space
-  PD - Planned Development
-  R1 - Residential One
-  R2 - Residential Two
-  R3 - Residential Three
-  R4 - Residential Four
-  R5 - Residential Five
-  WD - Waste Disposal



DRAFT January, 2025



To be read in conjunction with Zoning By-law 2025-xx
DO NOT USE FOR SURVEY OR NAVIGATION PURPOSES
This map is for reference only and may not be accurate.
Some data gathered by Bruce County, 2025.
Includes material which is copyright of the Queen's Printer for Ontario.

Schedule 'A'

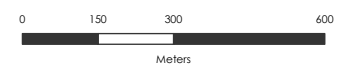
Zoning Map 40

LEGEND

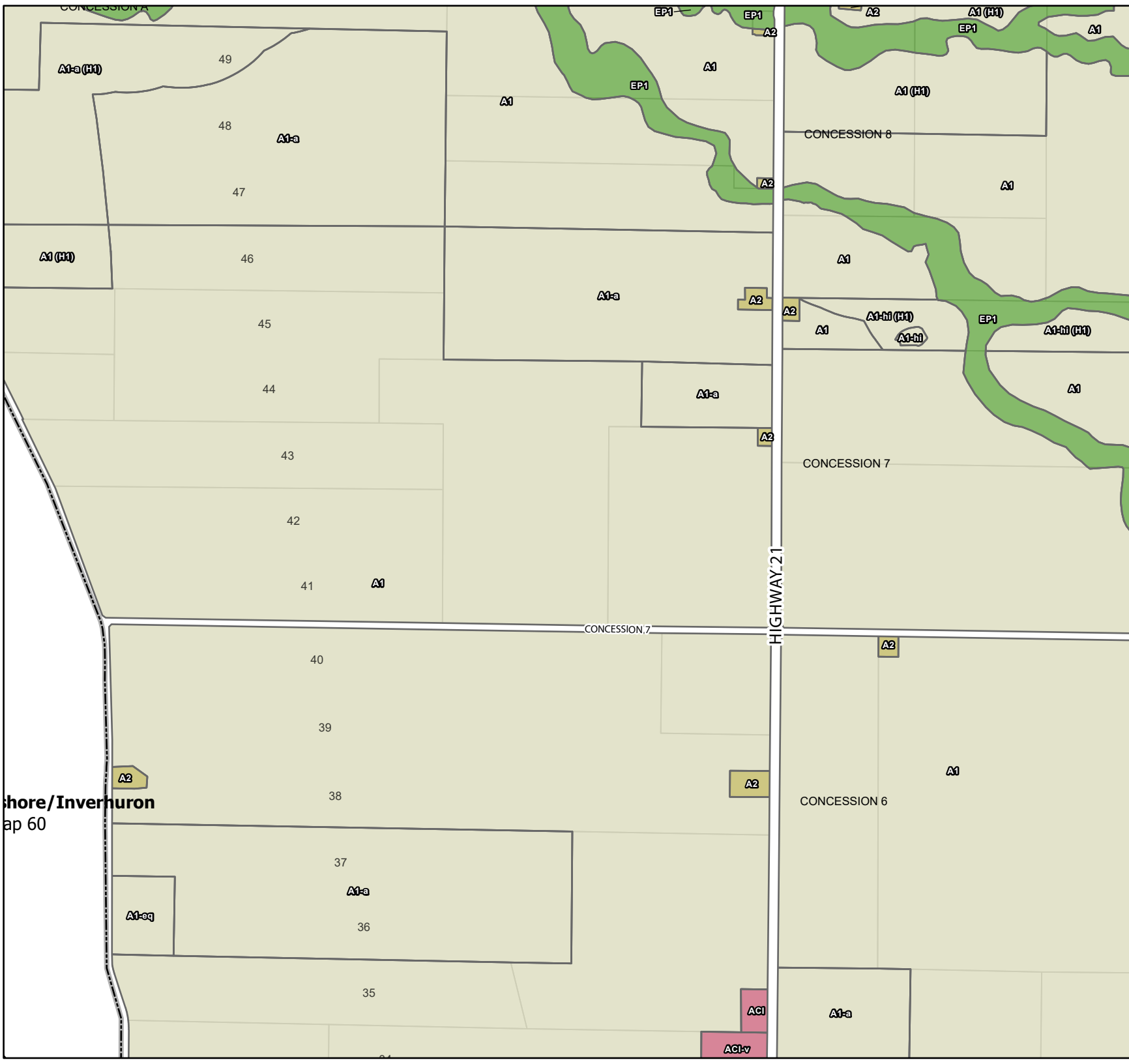
-  Municipal Boundary
-  Settlements
-  Property Parcels
- Road Allowances**
-  Private Road Allowance
-  Right-of-Way
-  Road Allowance
-  Unopened Road Allowance
- Proposed Zoning**
-  A1 - General Agriculture
-  A2 - Agriculture Small Holdings
-  A3 - Agricultural Rural
-  ACI - Agriculture Commercial / Industrial
-  AP - Airport
-  C1 - General Commercial
-  C2 - Highway Service Commercial
-  C3 - Hamlet Highway Commercial
-  C4 - Local Commercial
-  C5 - Resort Commercial
-  C6 - Business Park
-  C7 - Travel Trailer and Campground
-  C8 - Mixed Use
-  EC11, EC12 - Energy Centre Industrial
-  EP1 - Environmental Protection 1
-  EP2 - Environmental Protection 2
-  I - Institutional
-  M1 - General Industrial
-  M2 - Extractive Industrial
-  OS - Open Space
-  PD - Planned Development
-  R1 - Residential One
-  R2 - Residential Two
-  R3 - Residential Three
-  R4 - Residential Four
-  R5 - Residential Five
-  WD - Waste Disposal



DRAFT January, 2025



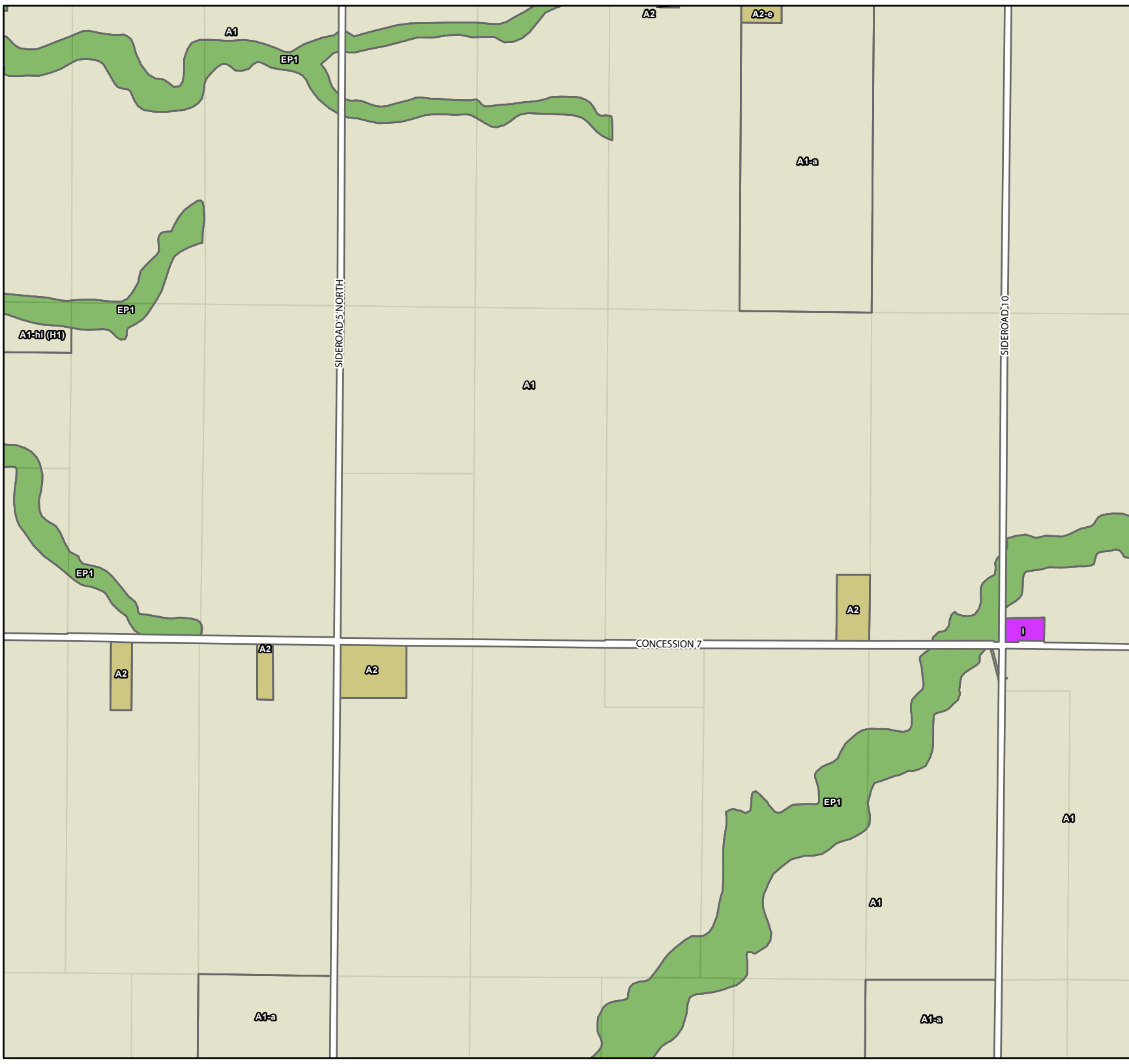
To be read in conjunction with Zoning By-law 2025-xx
 DO NOT USE FOR SURVEY OR NAVIGATION PURPOSES
 This map is for reference only and may not be accurate.
 Some data gathered by Bruce County, 2025.
 Includes material which is copyright of the Queen's Printer for Ontario.







shore/Inverhuron
 ap 60

Schedule 'A'

Zoning Map 41

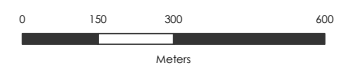


LEGEND

-  Municipal Boundary
-  Settlements
-  Property Parcels
- Road Allowances**
-  Private Road Allowance
-  Right-of-Way
-  Road Allowance
-  Unopened Road Allowance
- Proposed Zoning**
-  A1 - General Agriculture
-  A2 - Agriculture Small Holdings
-  A3 - Agricultural Rural
-  ACI - Agriculture Commercial / Industrial
-  AP - Airport
-  C1 - General Commercial
-  C2 - Highway Service Commercial
-  C3 - Hamlet Highway Commercial
-  C4 - Local Commercial
-  C5 - Resort Commercial
-  C6 - Business Park
-  C7 - Travel Trailer and Campground
-  C8 - Mixed Use
-  EC11, EC12 - Energy Centre Industrial
-  EP1 - Environmental Protection 1
-  EP2 - Environmental Protection 2
-  I - Institutional
-  M1 - General Industrial
-  M2 - Extractive Industrial
-  OS - Open Space
-  PD - Planned Development
-  R1 - Residential One
-  R2 - Residential Two
-  R3 - Residential Three
-  R4 - Residential Four
-  R5 - Residential Five
-  WD - Waste Disposal



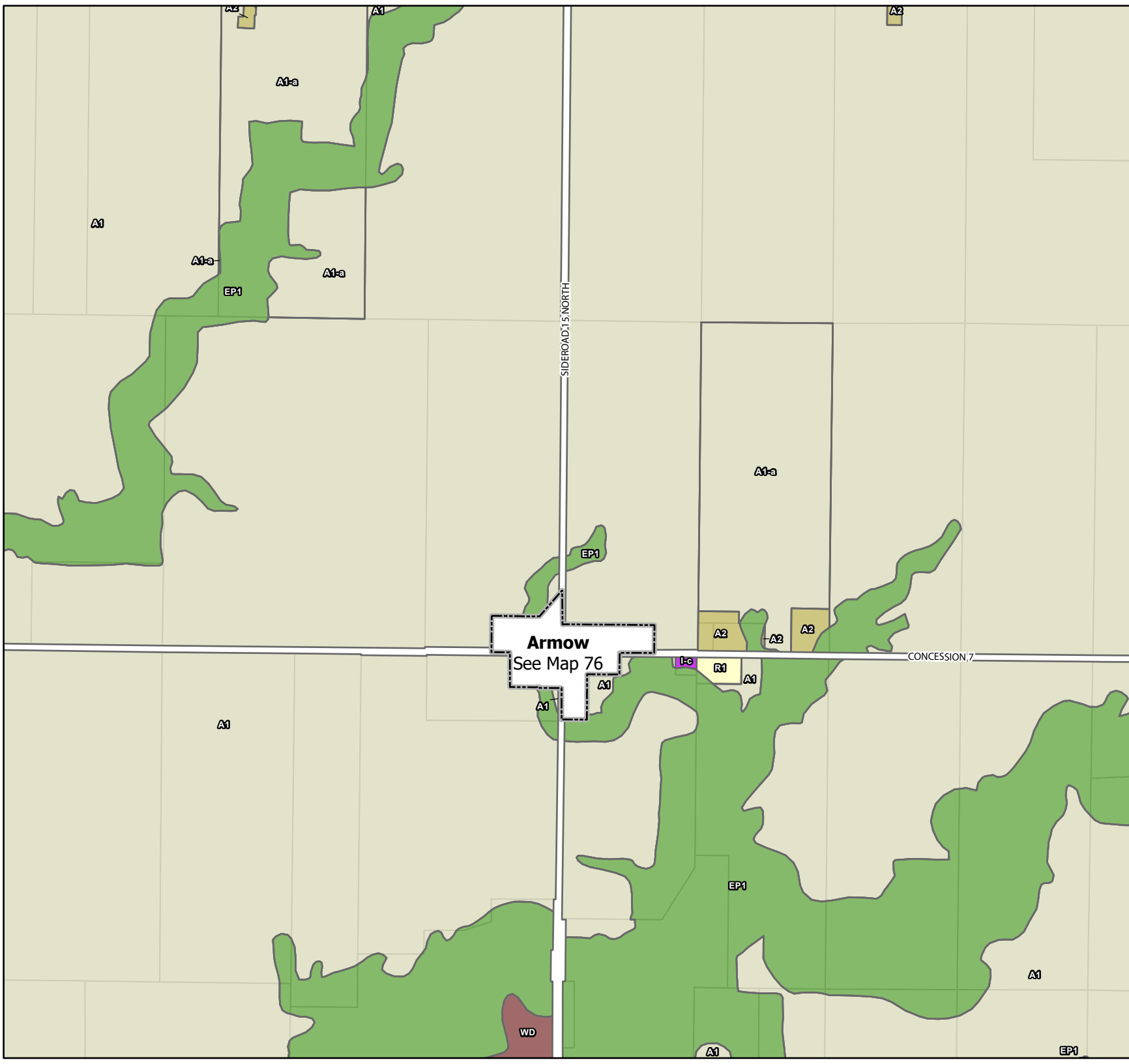
DRAFT January, 2025




To be read in conjunction with Zoning By-law 2025-xx
 DO NOT USE FOR SURVEY OR NAVIGATION PURPOSES
 This map is for reference only and may not be accurate.
 Some data gathered by Bruce County, 2025.
 Includes material which is copyright of the Queen's Printer for Ontario.

Schedule 'A'

Zoning Map 42

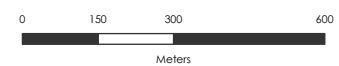


LEGEND

-  Municipal Boundary
-  Settlements
-  Property Parcels
- Road Allowances**
-  Private Road Allowance
-  Right-of-Way
-  Road Allowance
-  Unopened Road Allowance
- Proposed Zoning**
-  A1 - General Agriculture
-  A2 - Agriculture Small Holdings
-  A3 - Agricultural Rural
-  ACI - Agriculture Commercial / Industrial
-  AP - Airport
-  C1 - General Commercial
-  C2 - Highway Service Commercial
-  C3 - Hamlet Highway Commercial
-  C4 - Local Commercial
-  C5 - Resort Commercial
-  C6 - Business Park
-  C7 - Travel Trailer and Campground
-  C8 - Mixed Use
-  EC1, EC12 - Energy Centre Industrial
-  EP1 - Environmental Protection 1
-  EP2 - Environmental Protection 2
-  I - Institutional
-  M1 - General Industrial
-  M2 - Extractive Industrial
-  OS - Open Space
-  PD - Planned Development
-  R1 - Residential One
-  R2 - Residential Two
-  R3 - Residential Three
-  R4 - Residential Four
-  R5 - Residential Five
-  WD - Waste Disposal



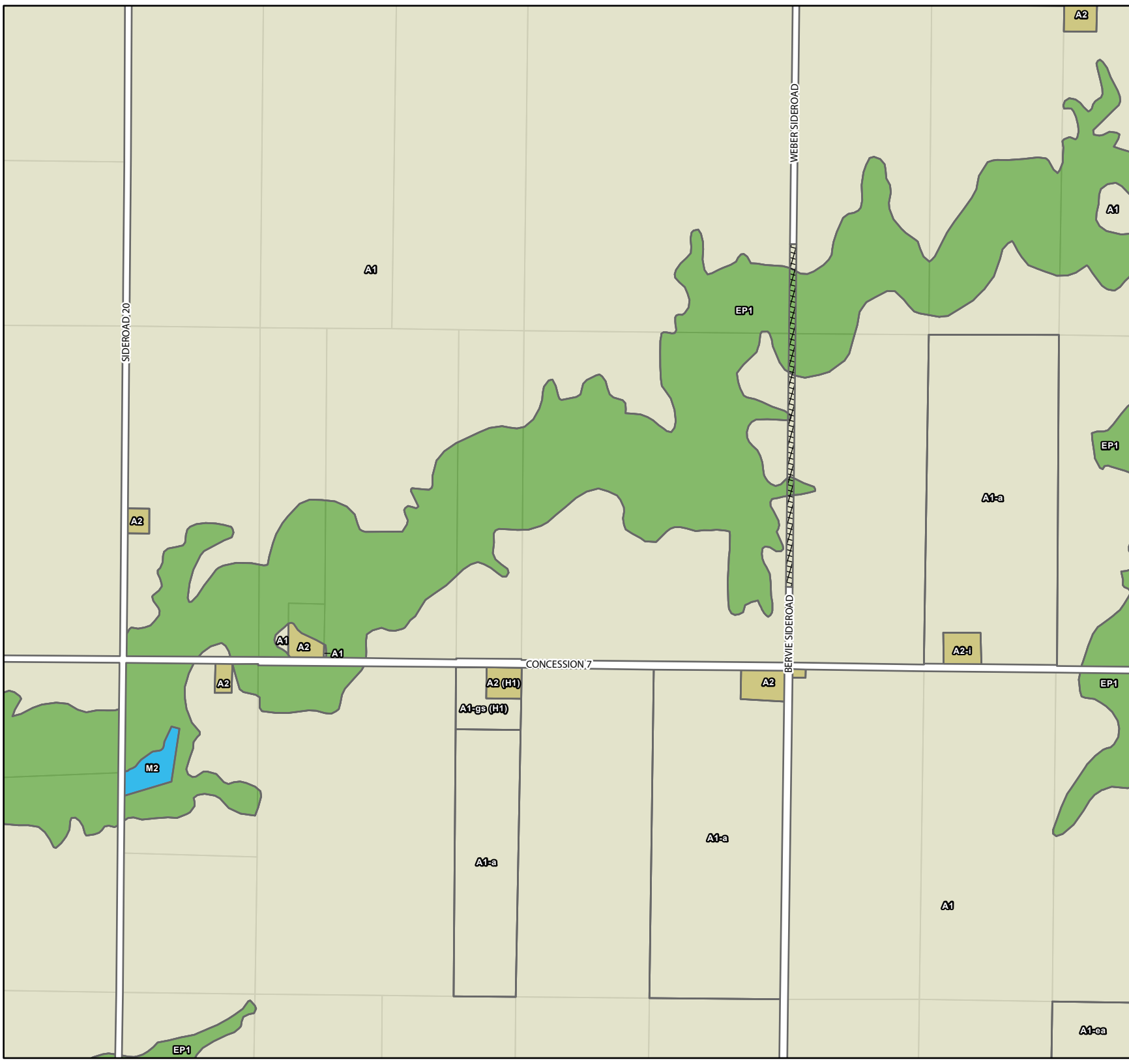
DRAFT January, 2025



To be read in conjunction with Zoning By-law 2025-xx
 DO NOT USE FOR SURVEY OR NAVIGATION PURPOSES
 This map is for reference only and may not be accurate.
 Some data gathered by Bruce County, 2025.
 Includes material which is copyright of the Queen's Printer for Ontario.


Schedule 'A'

Zoning Map 43



LEGEND

- Municipal Boundary
- Settlements
- Property Parcels
- Road Allowances**
 - Private Road Allowance
 - Right-of-Way
 - Road Allowance
 - Unopened Road Allowance
- Proposed Zoning**
 - A1 - General Agriculture
 - A2 - Agriculture Small Holdings
 - A3 - Agricultural Rural
 - ACI - Agriculture Commercial / Industrial
 - AP - Airport
 - C1 - General Commercial
 - C2 - Highway Service Commercial
 - C3 - Hamlet Highway Commercial
 - C4 - Local Commercial
 - C5 - Resort Commercial
 - C6 - Business Park
 - C7 - Travel Trailer and Campground
 - C8 - Mixed Use
 - EC1, EC12 - Energy Centre Industrial
 - EP1 - Environmental Protection 1
 - EP2 - Environmental Protection 2
 - I - Institutional
 - M1 - General Industrial
 - M2 - Extractive Industrial
 - OS - Open Space
 - PD - Planned Development
 - R1 - Residential One
 - R2 - Residential Two
 - R3 - Residential Three
 - R4 - Residential Four
 - R5 - Residential Five
 - WD - Waste Disposal

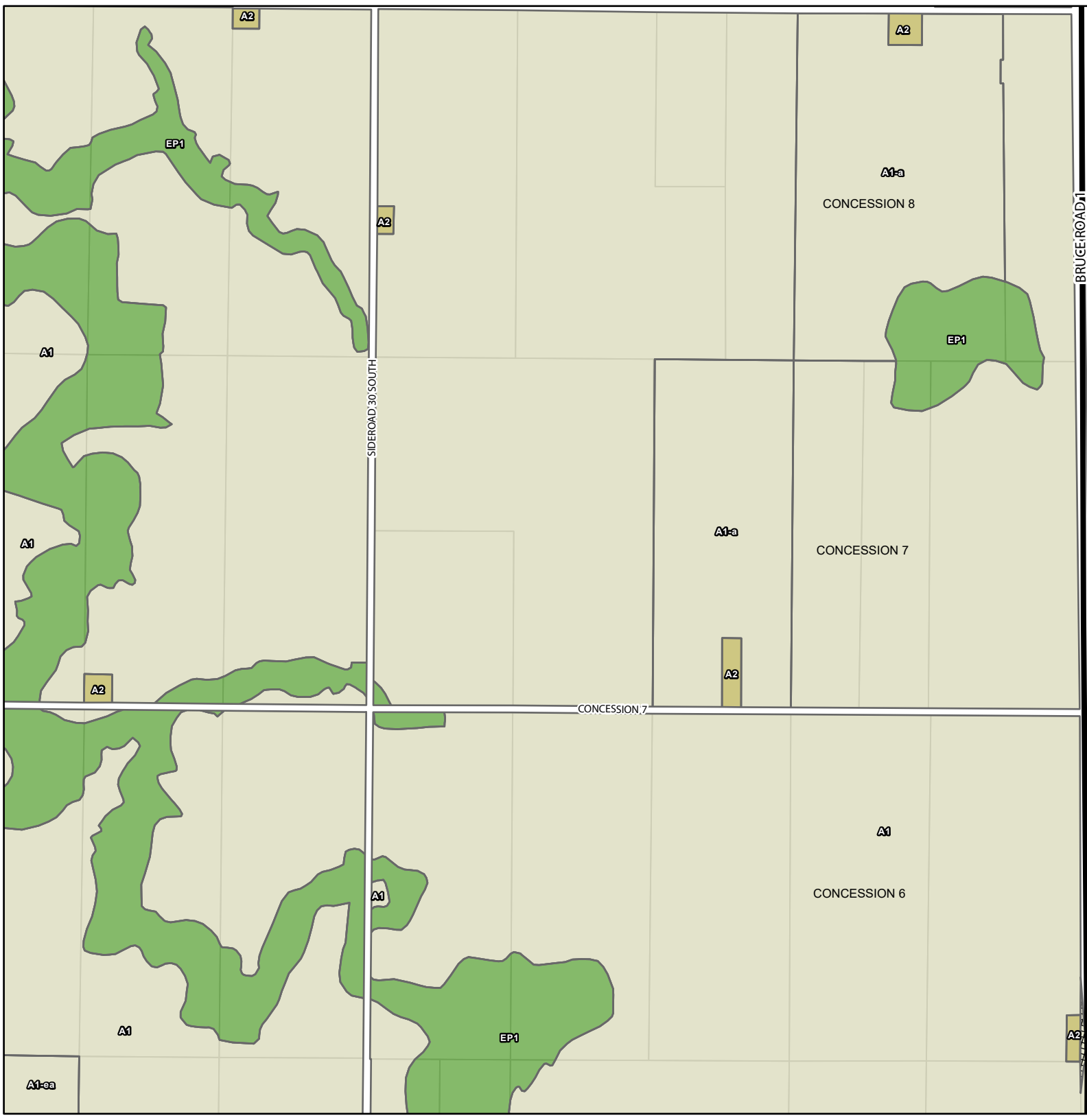
 DRAFT January, 2025

0 150 300 600
 Meters

To be read in conjunction with Zoning By-law 2025-xx
 DO NOT USE FOR SURVEY OR NAVIGATION PURPOSES
 This map is for reference only and may not be accurate.
 Some data gathered by Bruce County, 2025.
 Includes material which is copyright of the Queen's Printer for Ontario.

Schedule 'A'

Zoning Map 44

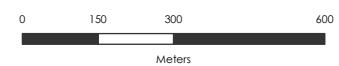


LEGEND

-  Municipal Boundary
-  Settlements
-  Property Parcels
- Road Allowances**
-  Private Road Allowance
-  Right-of-Way
-  Road Allowance
-  Unopened Road Allowance
- Proposed Zoning**
-  A1 - General Agriculture
-  A2 - Agriculture Small Holdings
-  A3 - Agricultural Rural
-  AC1 - Agriculture Commercial / Industrial
-  AP - Airport
-  C1 - General Commercial
-  C2 - Highway Service Commercial
-  C3 - Hamlet Highway Commercial
-  C4 - Local Commercial
-  C5 - Resort Commercial
-  C6 - Business Park
-  C7 - Travel Trailer and Campground
-  C8 - Mixed Use
-  EC11, EC12 - Energy Centre Industrial
-  EP1 - Environmental Protection 1
-  EP2 - Environmental Protection 2
-  I - Institutional
-  M1 - General Industrial
-  M2 - Extractive Industrial
-  OS - Open Space
-  PD - Planned Development
-  R1 - Residential One
-  R2 - Residential Two
-  R3 - Residential Three
-  R4 - Residential Four
-  R5 - Residential Five
-  WD - Waste Disposal



DRAFT January, 2025



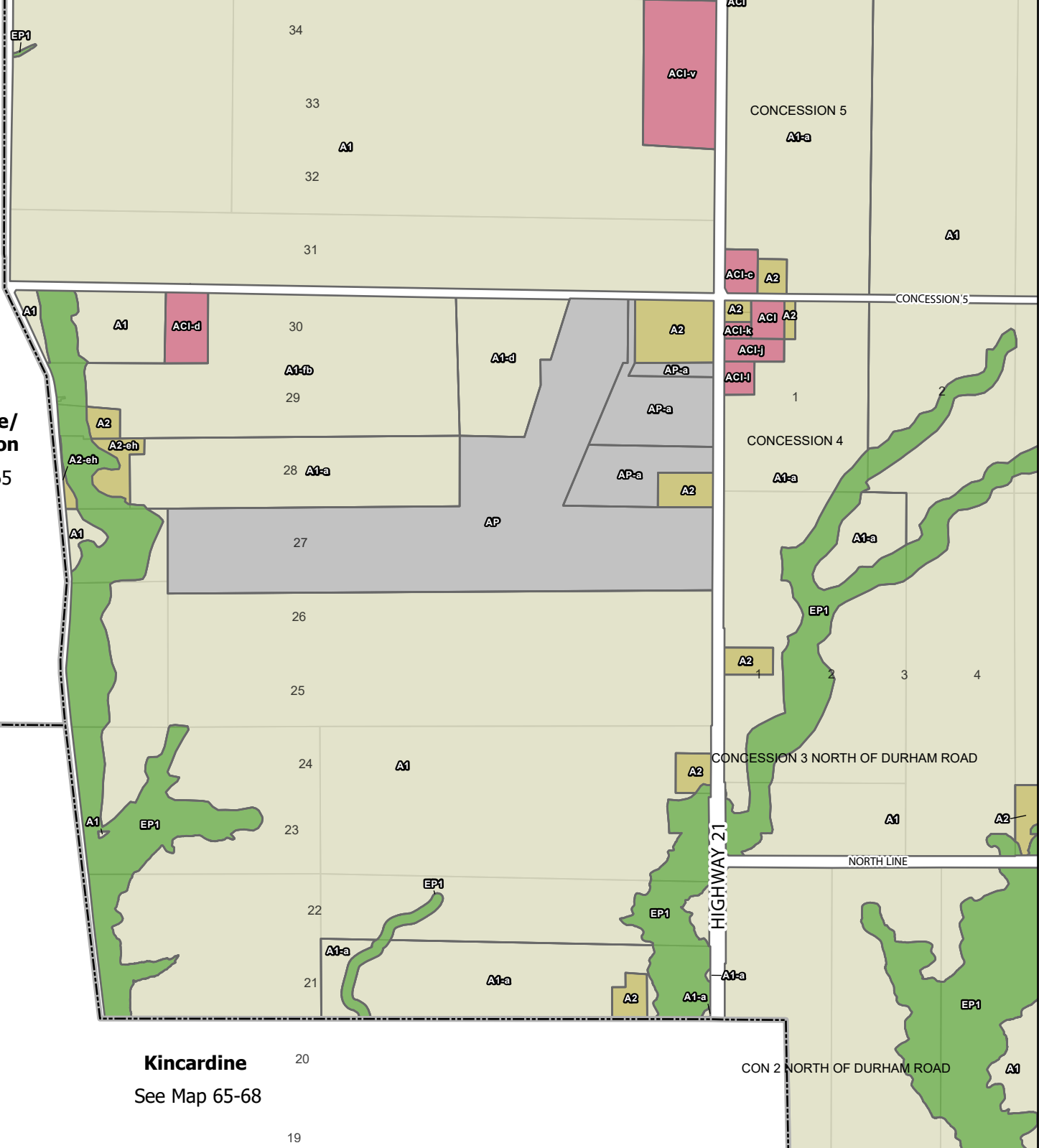
To be read in conjunction with Zoning By-law 2025-xx
 DO NOT USE FOR SURVEY OR NAVIGATION PURPOSES
 This map is for reference only and may not be accurate.
 Some data gathered by Bruce County, 2025.
 Includes material which is copyright of the Queen's Printer for Ontario.

Schedule 'A'

Zoning Map 45

Lakeshore/
 Inverhuron
 See Map 65

Kincardine
 See Map 65-68

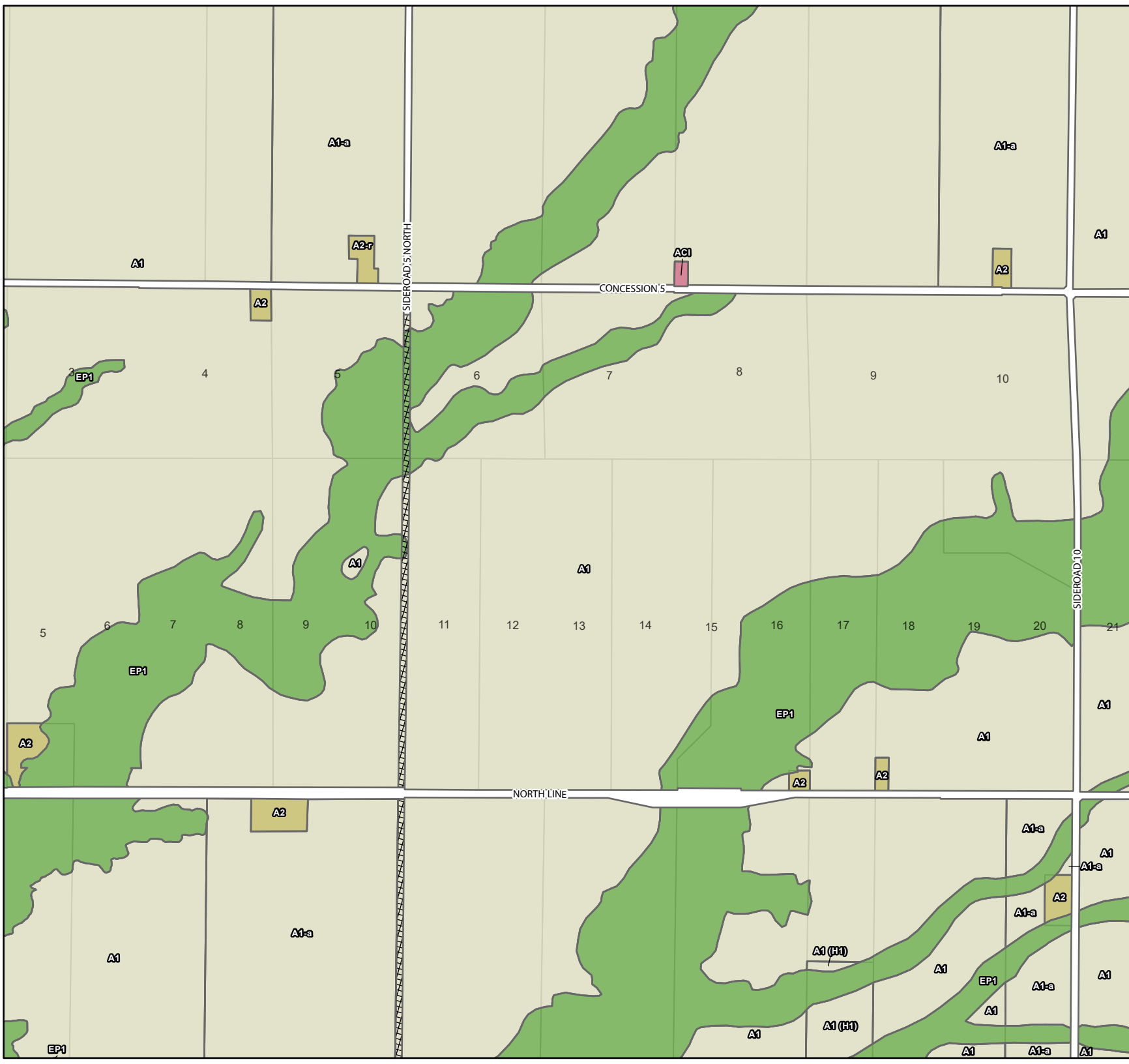


- LEGEND**
- Municipal Boundary
 - Settlements
 - Property Parcels
 - Road Allowances**
 - Private Road Allowance
 - Right-of-Way
 - Road Allowance
 - Unopened Road Allowance
 - Proposed Zoning**
 - A1 - General Agriculture
 - A2 - Agriculture Small Holdings
 - A3 - Agricultural Rural
 - ACI - Agriculture Commercial / Industrial
 - AP - Airport
 - C1 - General Commercial
 - C2 - Highway Service Commercial
 - C3 - Hamlet Highway Commercial
 - C4 - Local Commercial
 - C5 - Resort Commercial
 - C6 - Business Park
 - C7 - Travel Trailer and Campground
 - C8 - Mixed Use
 - EC1, EC12 - Energy Centre Industrial
 - EP1 - Environmental Protection 1
 - EP2 - Environmental Protection 2
 - I - Institutional
 - M1 - General Industrial
 - M2 - Extractive Industrial
 - OS - Open Space
 - PD - Planned Development
 - R1 - Residential One
 - R2 - Residential Two
 - R3 - Residential Three
 - R4 - Residential Four
 - R5 - Residential Five
 - WD - Waste Disposal

To be read in conjunction with Zoning By-law 2025-xx
 DO NOT USE FOR SURVEY OR NAVIGATION PURPOSES
 This map is for reference only and may not be accurate.
 Some data gathered by Bruce County, 2025.
 Includes material which is copyright of the Queen's Printer for Ontario.

Schedule 'A'

Zoning Map 46

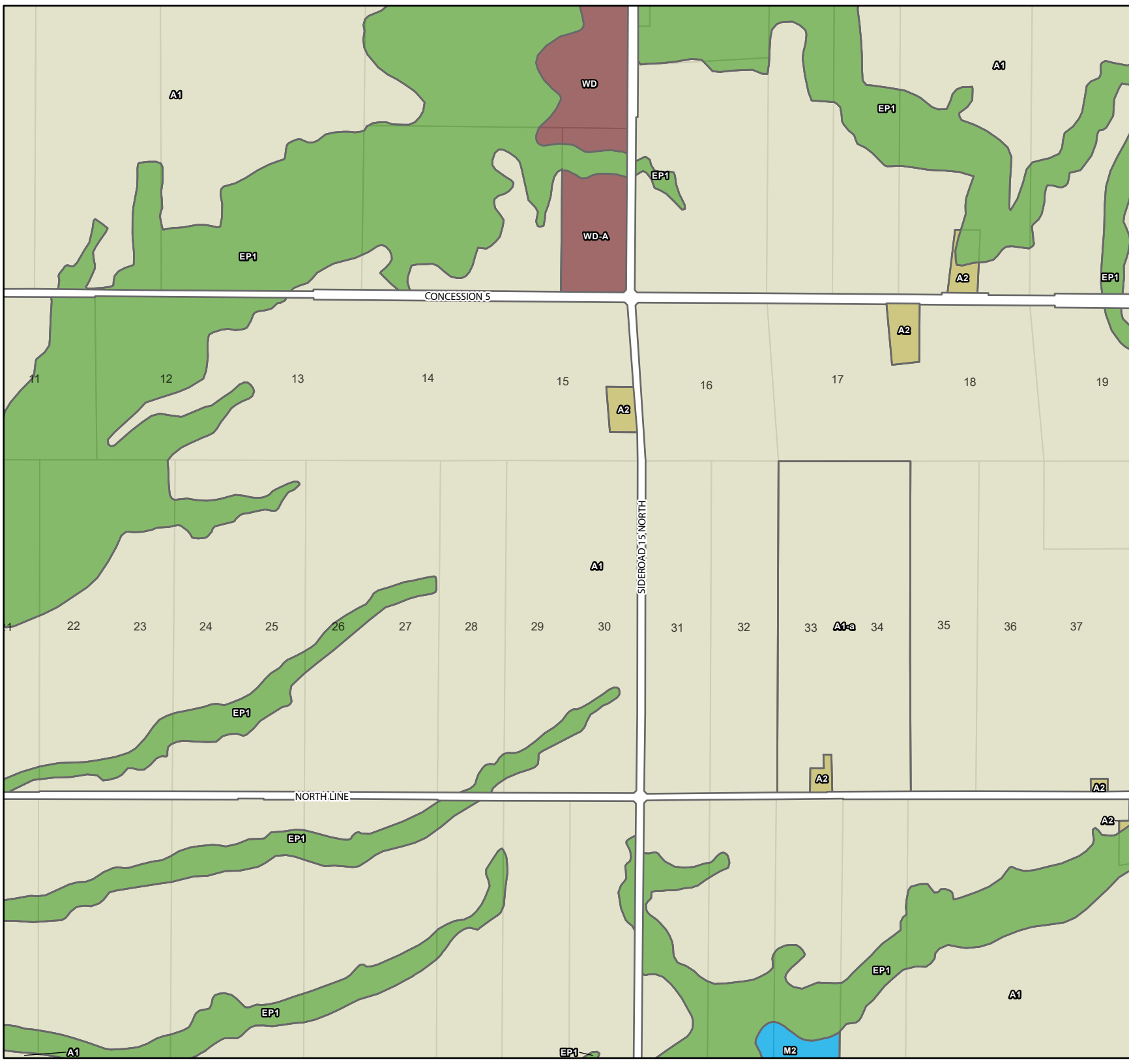


- LEGEND**
- Municipal Boundary
 - Settlements
 - Property Parcels
- Road Allowances**
- Private Road Allowance
 - Right-of-Way
 - Road Allowance
 - Unopened Road Allowance
- Proposed Zoning**
- A1 - General Agriculture
 - A2 - Agriculture Small Holdings
 - A3 - Agricultural Rural
 - ACI - Agriculture Commercial / Industrial
 - AP - Airport
 - C1 - General Commercial
 - C2 - Highway Service Commercial
 - C3 - Hamlet Highway Commercial
 - C4 - Local Commercial
 - C5 - Resort Commercial
 - C6 - Business Park
 - C7 - Travel Trailer and Campground
 - C8 - Mixed Use
 - EC11, EC12 - Energy Centre Industrial
 - EP1 - Environmental Protection 1
 - EP2 - Environmental Protection 2
 - I - Institutional
 - M1 - General Industrial
 - M2 - Extractive Industrial
 - OS - Open Space
 - PD - Planned Development
 - R1 - Residential One
 - R2 - Residential Two
 - R3 - Residential Three
 - R4 - Residential Four
 - R5 - Residential Five
 - WD - Waste Disposal

To be read in conjunction with Zoning By-law 2025-xx
 DO NOT USE FOR SURVEY OR NAVIGATION PURPOSES
 This map is for reference only and may not be accurate.
 Some data gathered by Bruce County, 2025.
 Includes material which is copyright of the Queen's Printer for Ontario.

Schedule 'A'

Zoning Map 47

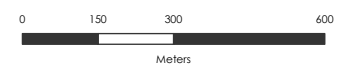


LEGEND

-  Municipal Boundary
-  Settlements
-  Property Parcels
- Road Allowances**
-  Private Road Allowance
-  Right-of-Way
-  Road Allowance
-  Unopened Road Allowance
- Proposed Zoning**
-  A1 - General Agriculture
-  A2 - Agriculture Small Holdings
-  A3 - Agricultural Rural
-  AC1 - Agriculture Commercial / Industrial
-  AP - Airport
-  C1 - General Commercial
-  C2 - Highway Service Commercial
-  C3 - Hamlet Highway Commercial
-  C4 - Local Commercial
-  C5 - Resort Commercial
-  C6 - Business Park
-  C7 - Travel Trailer and Campground
-  C8 - Mixed Use
-  EC11, EC12 - Energy Centre Industrial
-  EP1 - Environmental Protection 1
-  EP2 - Environmental Protection 2
-  I - Institutional
-  M1 - General Industrial
-  M2 - Extractive Industrial
-  OS - Open Space
-  PD - Planned Development
-  R1 - Residential One
-  R2 - Residential Two
-  R3 - Residential Three
-  R4 - Residential Four
-  R5 - Residential Five
-  WD - Waste Disposal



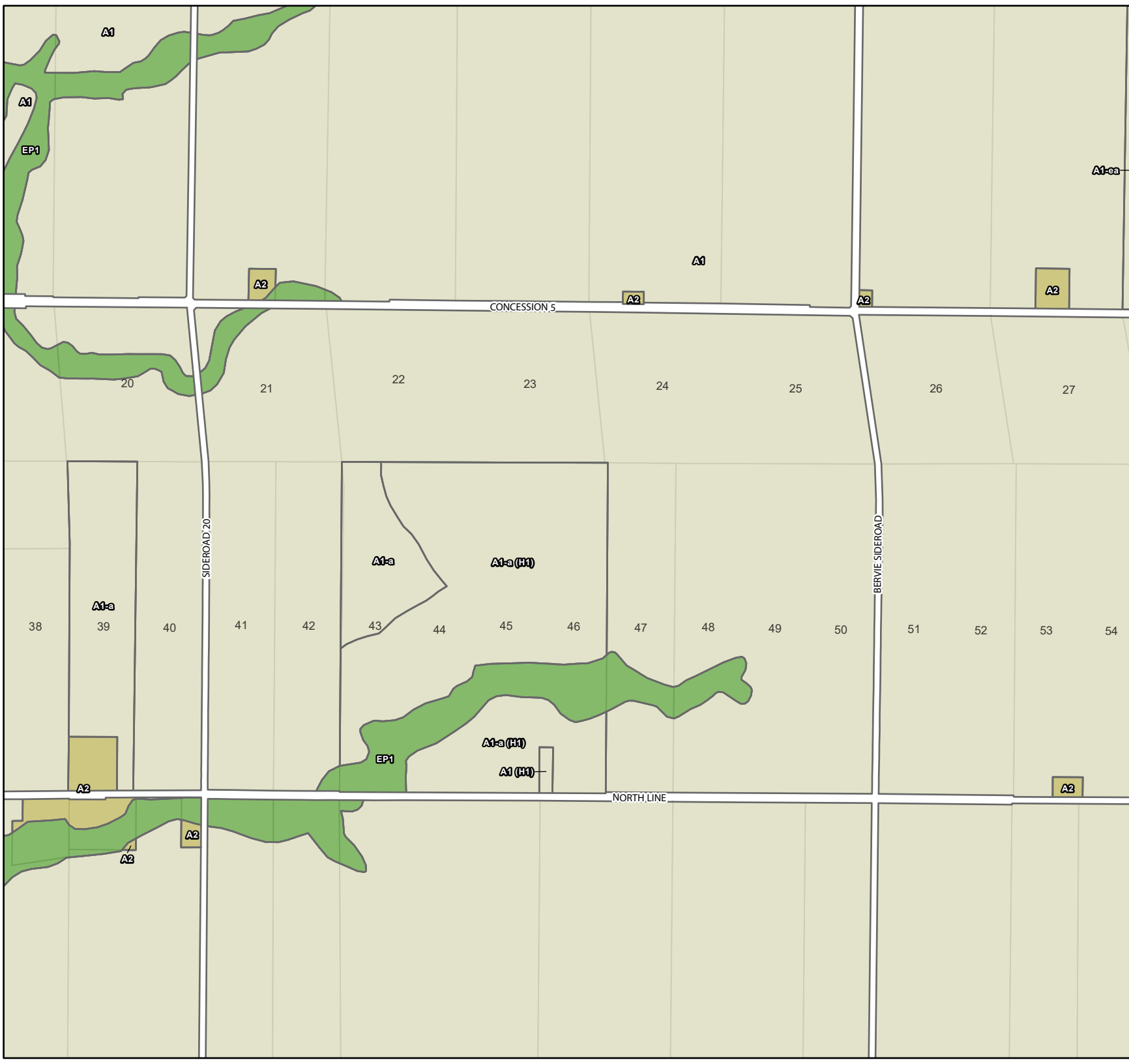
DRAFT January, 2025



To be read in conjunction with Zoning By-law 2025-xx
 DO NOT USE FOR SURVEY OR NAVIGATION PURPOSES
 This map is for reference only and may not be accurate.
 Some data gathered by Bruce County, 2025.
 Includes material which is copyright of the Queen's Printer for Ontario.

Schedule 'A'

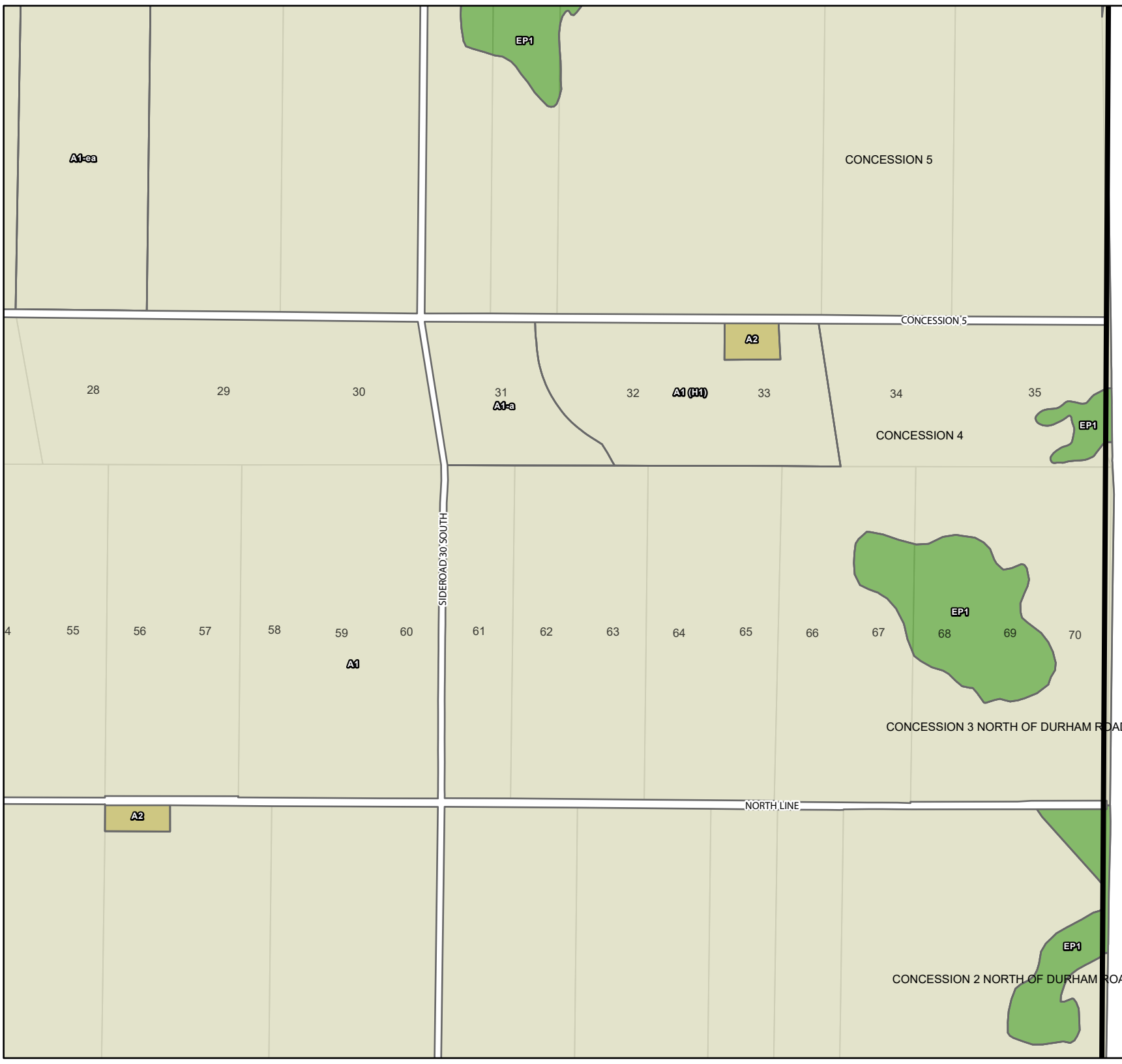
Zoning Map 48





- LEGEND**
- Municipal Boundary
 - Settlements
 - Property Parcels
 - Road Allowances**
 - Private Road Allowance
 - Right-of-Way
 - Road Allowance
 - Unopened Road Allowance
 - Proposed Zoning**
 - A1 - General Agriculture
 - A2 - Agriculture Small Holdings
 - A3 - Agricultural Rural
 - ACI - Agriculture Commercial / Industrial
 - AP - Airport
 - C1 - General Commercial
 - C2 - Highway Service Commercial
 - C3 - Hamlet Highway Commercial
 - C4 - Local Commercial
 - C5 - Resort Commercial
 - C6 - Business Park
 - C7 - Travel Trailer and Campground
 - C8 - Mixed Use
 - EC11, EC12 - Energy Centre Industrial
 - EP1 - Environmental Protection 1
 - EP2 - Environmental Protection 2
 - I - Institutional
 - M1 - General Industrial
 - M2 - Extractive Industrial
 - OS - Open Space
 - PD - Planned Development
 - R1 - Residential One
 - R2 - Residential Two
 - R3 - Residential Three
 - R4 - Residential Four
 - R5 - Residential Five
 - WD - Waste Disposal

Schedule 'A'

Zoning Map 49

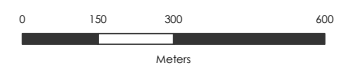


LEGEND

-  Municipal Boundary
-  Settlements
-  Property Parcels
- Road Allowances**
-  Private Road Allowance
-  Right-of-Way
-  Road Allowance
-  Unopened Road Allowance
- Proposed Zoning**
-  A1 - General Agriculture
-  A2 - Agriculture Small Holdings
-  A3 - Agricultural Rural
-  AC1 - Agriculture Commercial / Industrial
-  AP - Airport
-  C1 - General Commercial
-  C2 - Highway Service Commercial
-  C3 - Hamlet Highway Commercial
-  C4 - Local Commercial
-  C5 - Resort Commercial
-  C6 - Business Park
-  C7 - Travel Trailer and Campground
-  C8 - Mixed Use
-  EC11, EC12 - Energy Centre Industrial
-  EP1 - Environmental Protection 1
-  EP2 - Environmental Protection 2
-  I - Institutional
-  M1 - General Industrial
-  M2 - Extractive Industrial
-  OS - Open Space
-  PD - Planned Development
-  R1 - Residential One
-  R2 - Residential Two
-  R3 - Residential Three
-  R4 - Residential Four
-  R5 - Residential Five
-  WD - Waste Disposal



DRAFT January, 2025



To be read in conjunction with Zoning By-law 2025-xx
 DO NOT USE FOR SURVEY OR NAVIGATION PURPOSES
 This map is for reference only and may not be accurate.
 Some data gathered by Bruce County, 2025.
 Includes material which is copyright of the Queen's Printer for Ontario.

Schedule 'A'

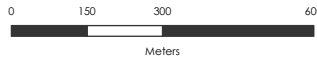
Zoning Map 50

LEGEND

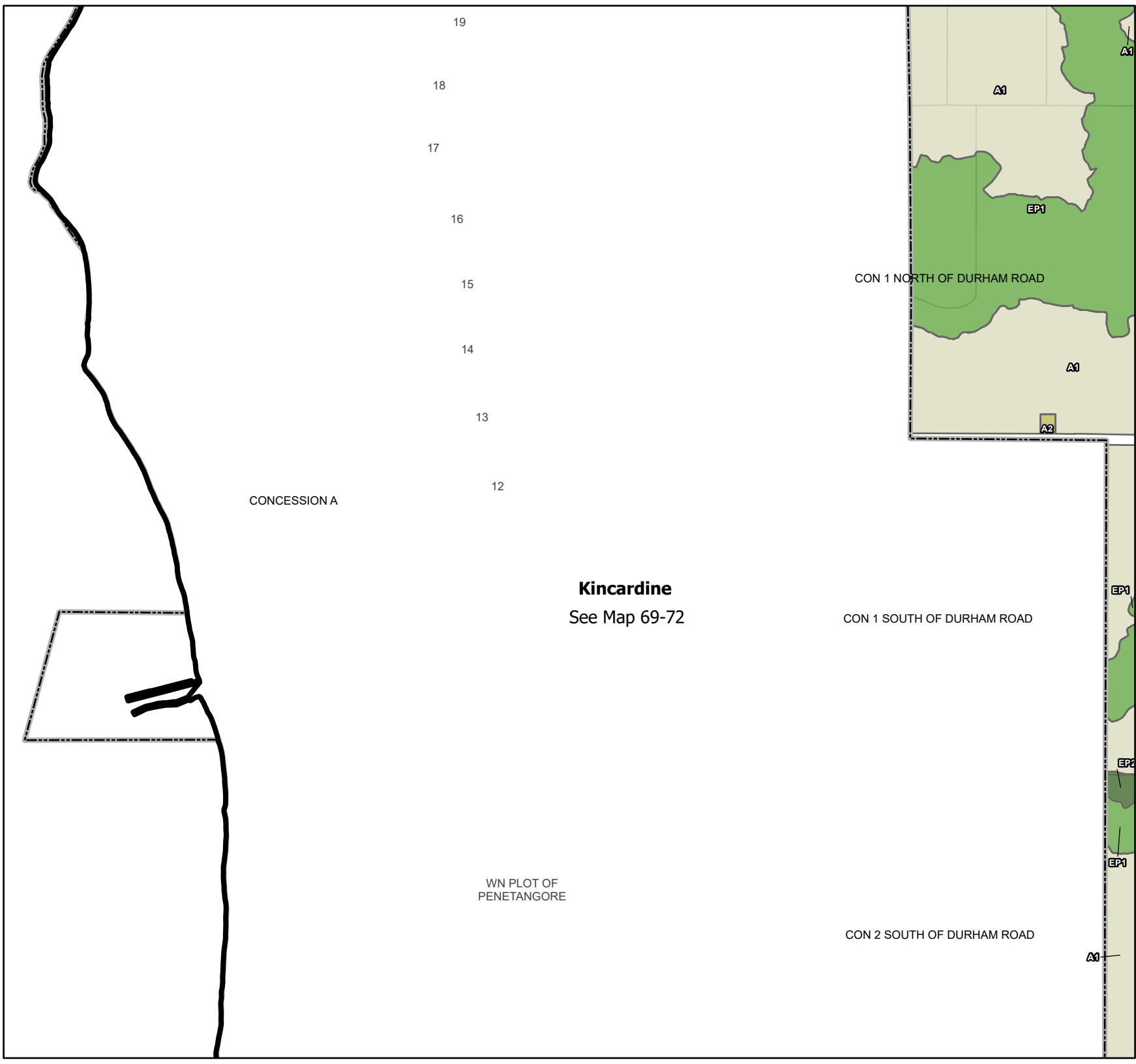
-  Municipal Boundary
-  Settlements
-  Property Parcels
- Road Allowances**
-  Private Road Allowance
-  Right-of-Way
-  Road Allowance
-  Unopened Road Allowance
- Proposed Zoning**
-  A1 - General Agriculture
-  A2 - Agriculture Small Holdings
-  A3 - Agricultural Rural
-  AC1 - Agriculture Commercial / Industrial
-  AP - Airport
-  C1 - General Commercial
-  C2 - Highway Service Commercial
-  C3 - Hamlet Highway Commercial
-  C4 - Local Commercial
-  C5 - Resort Commercial
-  C6 - Business Park
-  C7 - Travel Trailer and Campground
-  C8 - Mixed Use
-  EC11, EC12 - Energy Centre Industrial
-  EP1 - Environmental Protection 1
-  EP2 - Environmental Protection 2
-  I - Institutional
-  M1 - General Industrial
-  M2 - Extractive Industrial
-  OS - Open Space
-  PD - Planned Development
-  R1 - Residential One
-  R2 - Residential Two
-  R3 - Residential Three
-  R4 - Residential Four
-  R5 - Residential Five
-  WD - Waste Disposal



DRAFT January, 2025



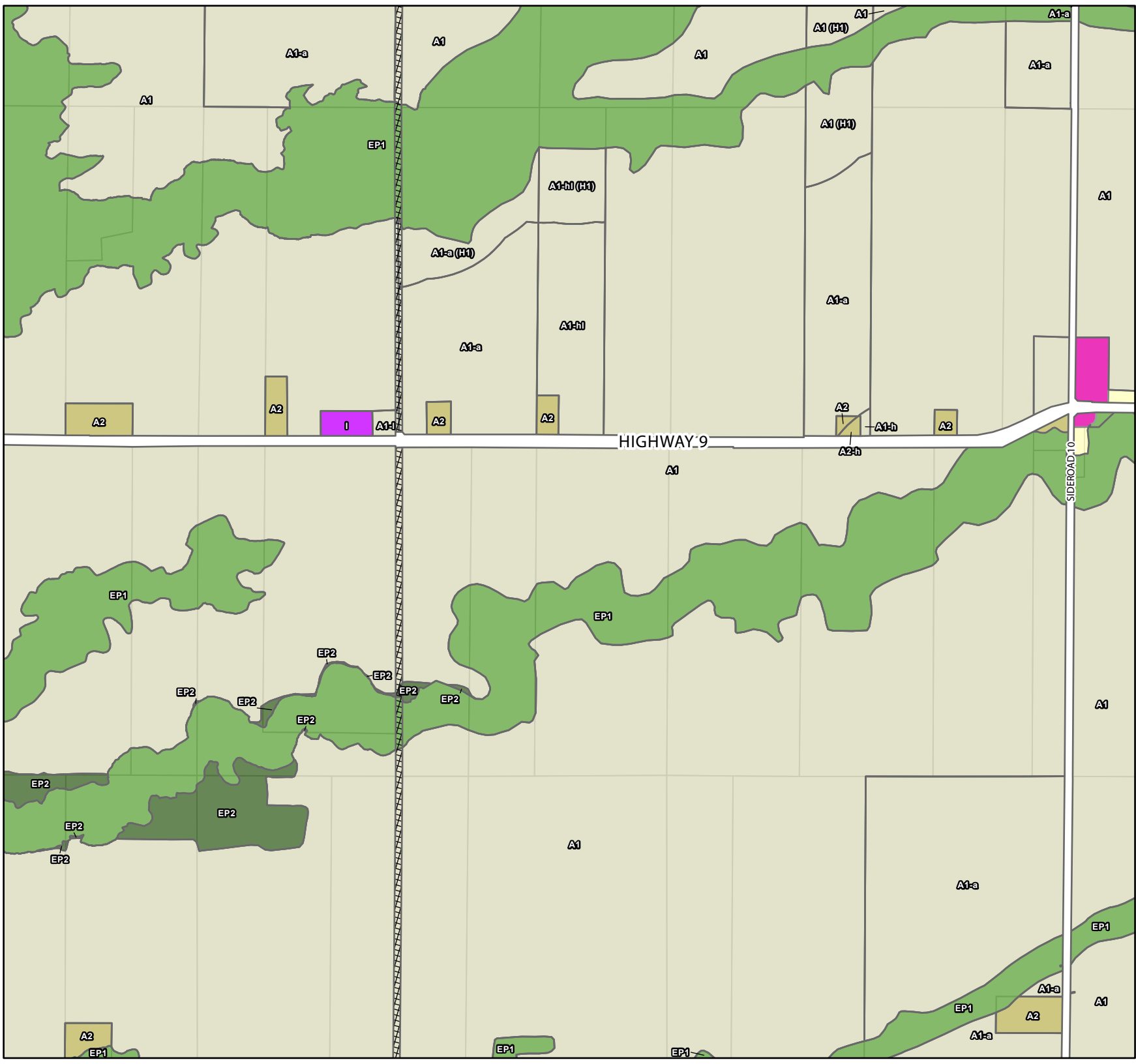
To be read in conjunction with Zoning By-law 2025-xx
DO NOT USE FOR SURVEY OR NAVIGATION PURPOSES
This map is for reference only and may not be accurate.
Some data gathered by Bruce County, 2025.
Includes material which is copyright of the Queen's Printer for Ontario.



Kincardine
See Map 69-72

Schedule 'A'


Zoning Map 51



LEGEND

-  Municipal Boundary
-  Settlements
-  Property Parcels
- Road Allowances**
-  Private Road Allowance
-  Right-of-Way
-  Road Allowance
-  Unopened Road Allowance
- Proposed Zoning**
-  A1 - General Agriculture
-  A2 - Agriculture Small Holdings
-  A3 - Agricultural Rural
-  ACI - Agriculture Commercial / Industrial
-  AP - Airport
-  C1 - General Commercial
-  C2 - Highway Service Commercial
-  C3 - Hamlet Highway Commercial
-  C4 - Local Commercial
-  C5 - Resort Commercial
-  C6 - Business Park
-  C7 - Travel Trailer and Campground
-  C8 - Mixed Use
-  EC1, EC12 - Energy Centre Industrial
-  EP1 - Environmental Protection 1
-  EP2 - Environmental Protection 2
-  I - Institutional
-  M1 - General Industrial
-  M2 - Extractive Industrial
-  OS - Open Space
-  PD - Planned Development
-  R1 - Residential One
-  R2 - Residential Two
-  R3 - Residential Three
-  R4 - Residential Four
-  R5 - Residential Five
-  WD - Waste Disposal

DRAFT January, 2025

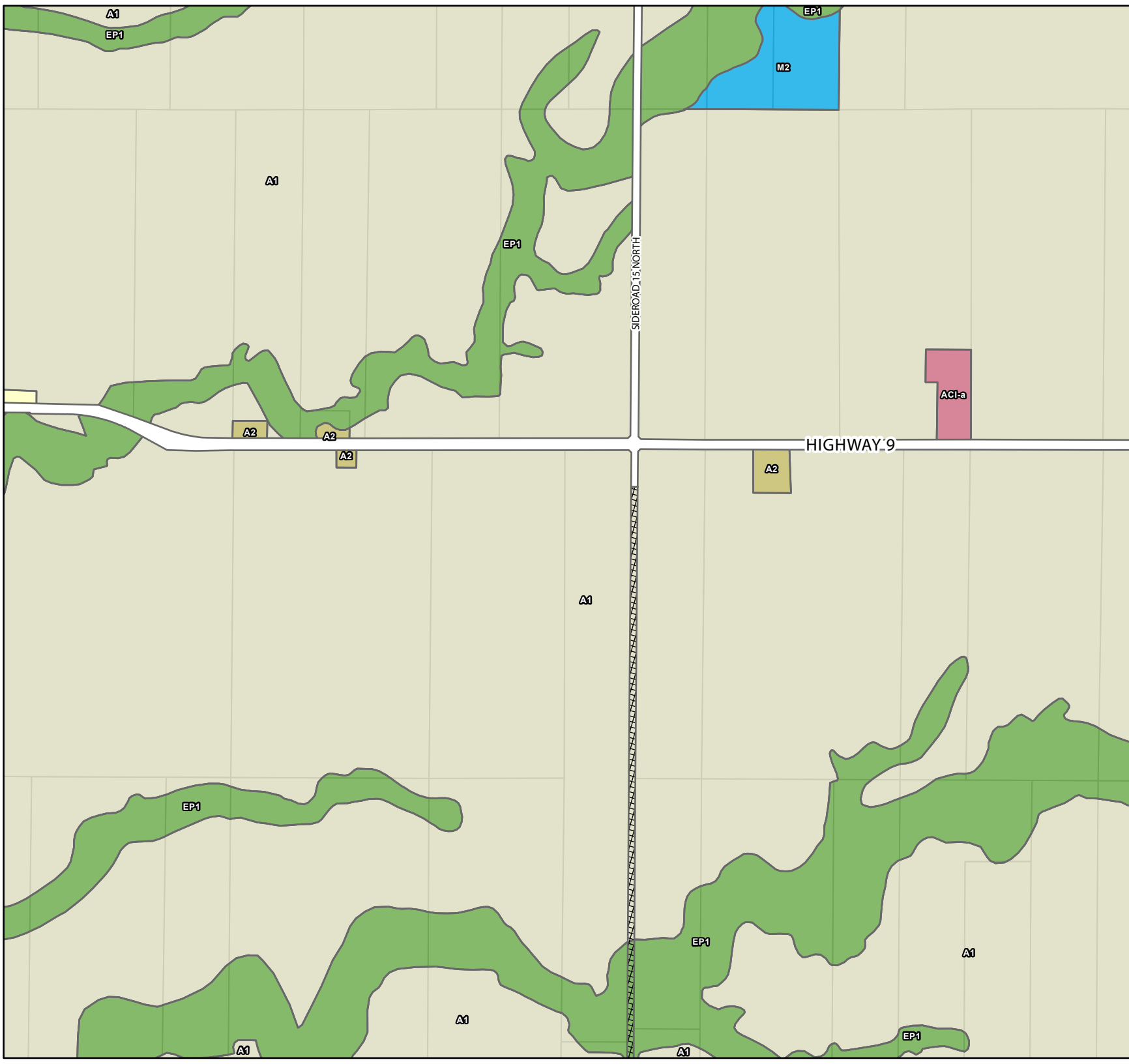


0 150 300 600
Meters


To be read in conjunction with Zoning By-law 2025-xx
 DO NOT USE FOR SURVEY OR NAVIGATION PURPOSES
 This map is for reference only and may not be accurate.
 Some data gathered by Bruce County, 2025.
 Includes material which is copyright of the Queen's Printer for Ontario.

Schedule 'A'

Zoning Map 52

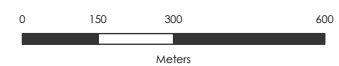


LEGEND

-  Municipal Boundary
-  Settlements
-  Property Parcels
- Road Allowances**
-  Private Road Allowance
-  Right-of-Way
-  Road Allowance
-  Unopened Road Allowance
- Proposed Zoning**
-  A1 - General Agriculture
-  A2 - Agriculture Small Holdings
-  A3 - Agricultural Rural
-  ACI - Agriculture Commercial / Industrial
-  AP - Airport
-  C1 - General Commercial
-  C2 - Highway Service Commercial
-  C3 - Hamlet Highway Commercial
-  C4 - Local Commercial
-  C5 - Resort Commercial
-  C6 - Business Park
-  C7 - Travel Trailer and Campground
-  C8 - Mixed Use
-  EC1, EC12 - Energy Centre Industrial
-  EP1 - Environmental Protection 1
-  EP2 - Environmental Protection 2
-  I - Institutional
-  M1 - General Industrial
-  M2 - Extractive Industrial
-  OS - Open Space
-  PD - Planned Development
-  R1 - Residential One
-  R2 - Residential Two
-  R3 - Residential Three
-  R4 - Residential Four
-  R5 - Residential Five
-  WD - Waste Disposal



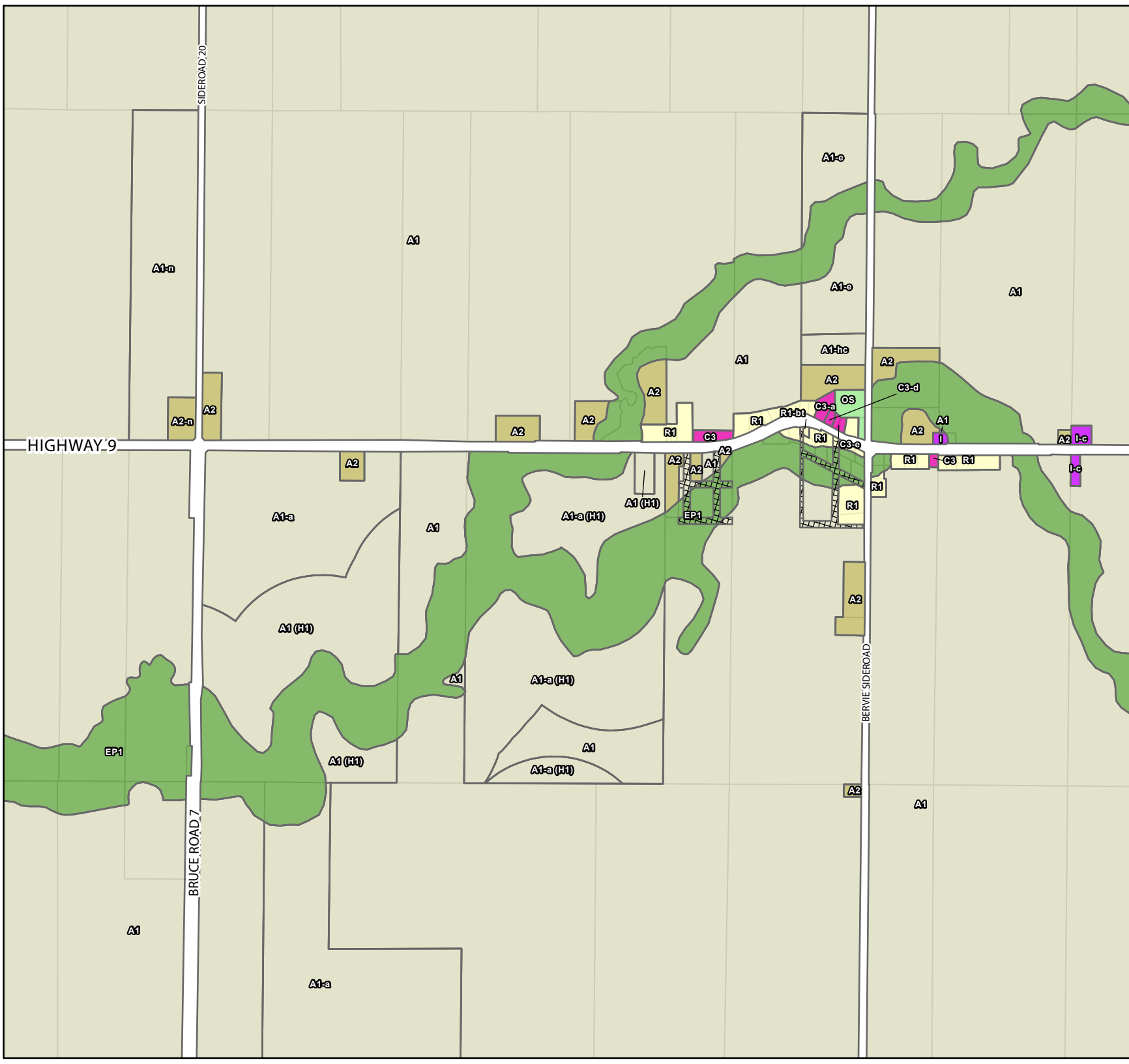
DRAFT January, 2025





































To be read in conjunction with Zoning By-law 2025-xx
DO NOT USE FOR SURVEY OR NAVIGATION PURPOSES
This map is for reference only and may not be accurate.
Some data gathered by Bruce County, 2025.
Includes material which is copyright of the Queen's Printer for Ontario.

Schedule 'A'

Zoning Map 53

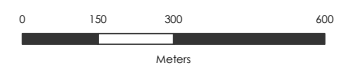


LEGEND

-  Municipal Boundary
-  Settlements
-  Property Parcels
- Road Allowances**
-  Private Road Allowance
-  Right-of-Way
-  Road Allowance
-  Unopened Road Allowance
- Proposed Zoning**
-  A1 - General Agriculture
-  A2 - Agriculture Small Holdings
-  A3 - Agricultural Rural
-  AC1 - Agriculture Commercial / Industrial
-  AP - Airport
-  C1 - General Commercial
-  C2 - Highway Service Commercial
-  C3 - Hamlet Highway Commercial
-  C4 - Local Commercial
-  C5 - Resort Commercial
-  C6 - Business Park
-  C7 - Travel Trailer and Campground
-  C8 - Mixed Use
-  EC1, EC12 - Energy Centre Industrial
-  EP1 - Environmental Protection 1
-  EP2 - Environmental Protection 2
-  I - Institutional
-  M1 - General Industrial
-  M2 - Extractive Industrial
-  OS - Open Space
-  PD - Planned Development
-  R1 - Residential One
-  R2 - Residential Two
-  R3 - Residential Three
-  R4 - Residential Four
-  R5 - Residential Five
-  WD - Waste Disposal



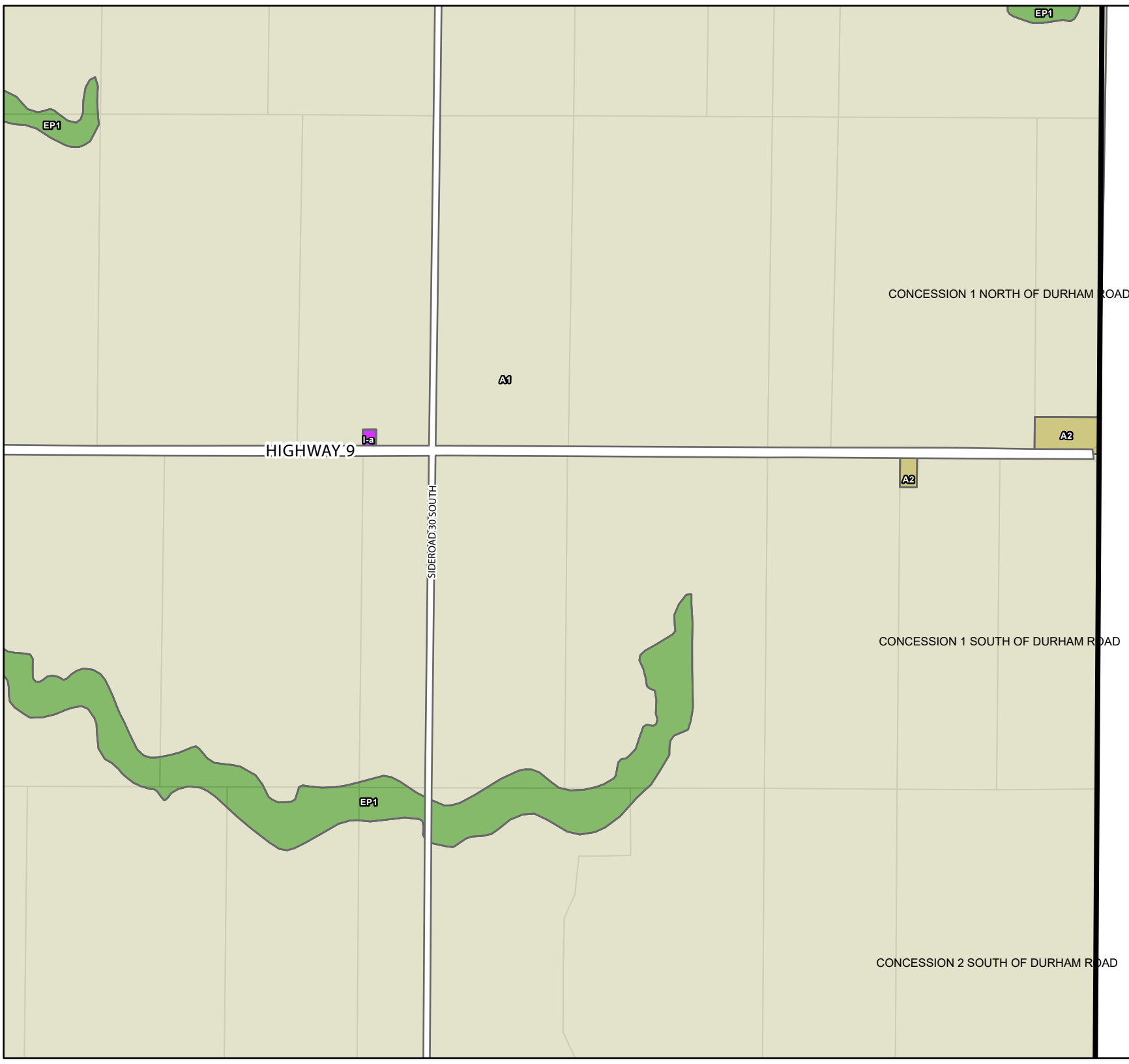
DRAFT January, 2025



To be read in conjunction with Zoning By-law 2025-xx
 DO NOT USE FOR SURVEY OR NAVIGATION PURPOSES
 This map is for reference only and may not be accurate.
 Some data gathered by Bruce County, 2025.
 Includes material which is copyright of the Queen's Printer for Ontario.

Schedule 'A'

Zoning Map 54

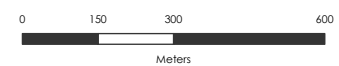


LEGEND

-  Municipal Boundary
-  Settlements
-  Property Parcels
- Road Allowances**
-  Private Road Allowance
-  Right-of-Way
-  Road Allowance
-  Unopened Road Allowance
- Proposed Zoning**
-  A1 - General Agriculture
-  A2 - Agriculture Small Holdings
-  A3 - Agricultural Rural
-  ACI - Agriculture Commercial / Industrial
-  AP - Airport
-  C1 - General Commercial
-  C2 - Highway Service Commercial
-  C3 - Hamlet Highway Commercial
-  C4 - Local Commercial
-  C5 - Resort Commercial
-  C6 - Business Park
-  C7 - Travel Trailer and Campground
-  C8 - Mixed Use
-  EC1, EC12 - Energy Centre Industrial
-  EP1 - Environmental Protection 1
-  EP2 - Environmental Protection 2
-  I - Institutional
-  M1 - General Industrial
-  M2 - Extractive Industrial
-  OS - Open Space
-  PD - Planned Development
-  R1 - Residential One
-  R2 - Residential Two
-  R3 - Residential Three
-  R4 - Residential Four
-  R5 - Residential Five
-  WD - Waste Disposal



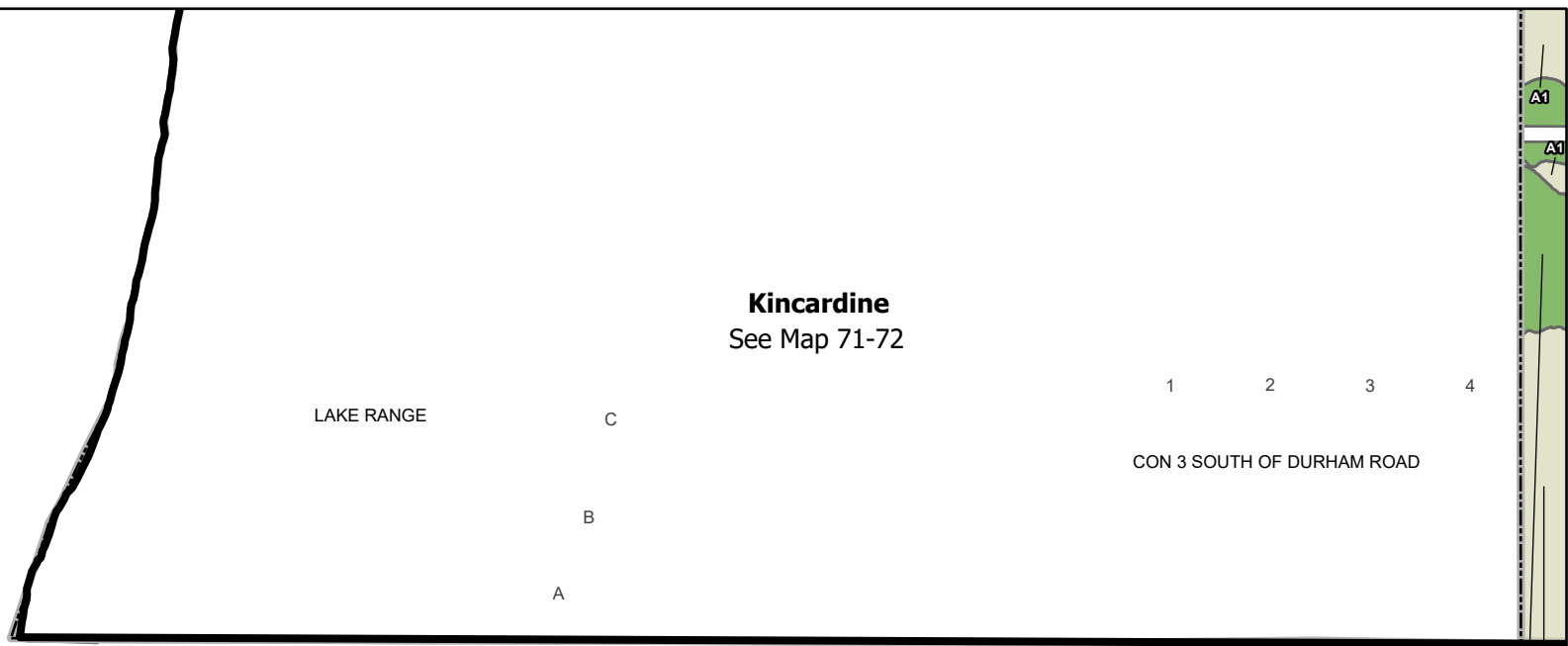
DRAFT January, 2025



To be read in conjunction with Zoning By-law 2025-xx
 DO NOT USE FOR SURVEY OR NAVIGATION PURPOSES
 This map is for reference only and may not be accurate.
 Some data gathered by Bruce County, 2025.
 Includes material which is copyright of the Queen's Printer for Ontario.

Schedule 'A'

Zoning Map 55



Kincardine
See Map 71-72


LAKE RANGE

1 2 3 4
CON 3 SOUTH OF DURHAM ROAD

C
B
A

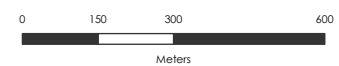
A1
EP1

LEGEND

-  Municipal Boundary
-  Settlements
-  Property Parcels
- Road Allowances**
-  Private Road Allowance
-  Right-of-Way
-  Road Allowance
-  Unopened Road Allowance
- Proposed Zoning**
-  A1 - General Agriculture
-  A2 - Agriculture Small Holdings
-  A3 - Agricultural Rural
-  ACI - Agriculture Commercial / Industrial
-  AP - Airport
-  C1 - General Commercial
-  C2 - Highway Service Commercial
-  C3 - Hamlet Highway Commercial
-  C4 - Local Commercial
-  C5 - Resort Commercial
-  C6 - Business Park
-  C7 - Travel Trailer and Campground
-  C8 - Mixed Use
-  ECI1, ECI2 - Energy Centre Industrial
-  EP1 - Environmental Protection 1
-  EP2 - Environmental Protection 2
-  I - Institutional
-  M1 - General Industrial
-  M2 - Extractive Industrial
-  OS - Open Space
-  PD - Planned Development
-  R1 - Residential One
-  R2 - Residential Two
-  R3 - Residential Three
-  R4 - Residential Four
-  R5 - Residential Five
-  WD - Waste Disposal



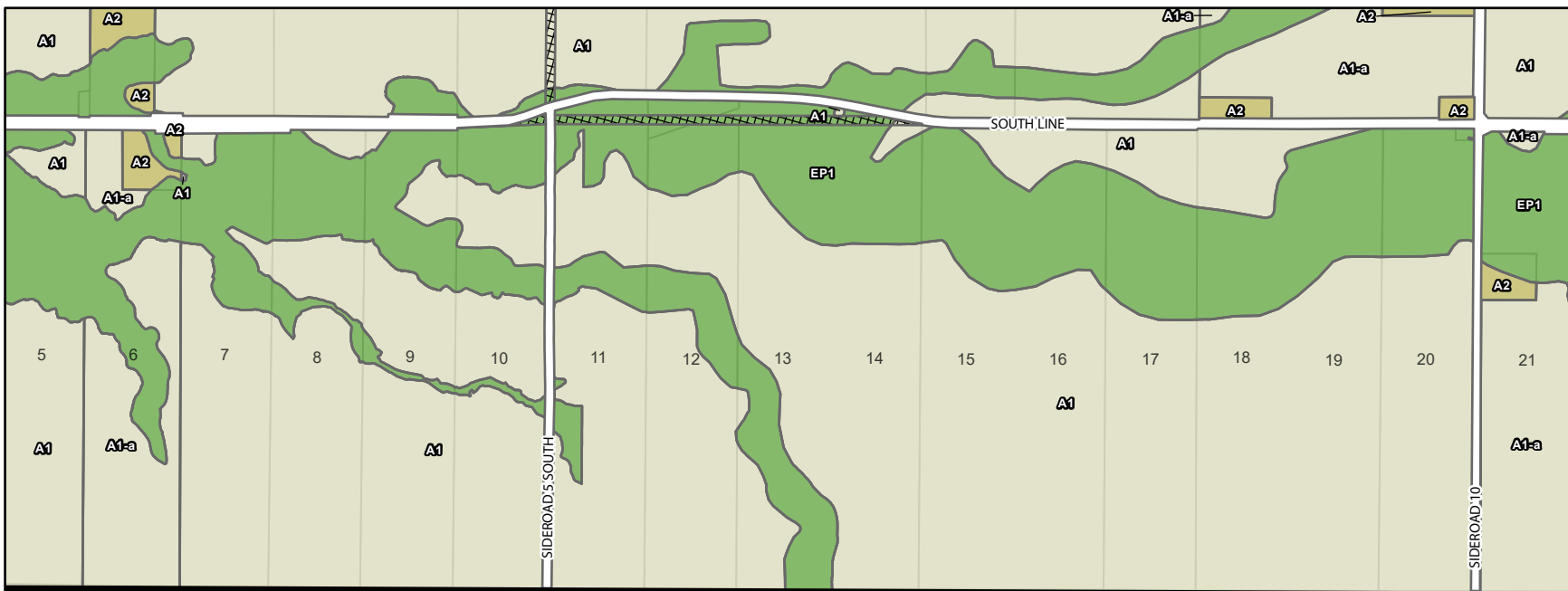
DRAFT January, 2025



To be read in conjunction with Zoning By-law 2025-xx
DO NOT USE FOR SURVEY OR NAVIGATION PURPOSES
This map is for reference only and may not be accurate.
Some data gathered by Bruce County, 2025.
Includes material which is copyright of the Queen's Printer for Ontario.

Schedule 'A'

Zoning Map 56

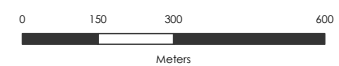


LEGEND

-  Municipal Boundary
-  Settlements
-  Property Parcels
- Road Allowances**
-  Private Road Allowance
-  Right-of-Way
-  Road Allowance
-  Unopened Road Allowance
- Proposed Zoning**
-  A1 - General Agriculture
-  A2 - Agriculture Small Holdings
-  A3 - Agricultural Rural
-  AC1 - Agriculture Commercial / Industrial
-  AP - Airport
-  C1 - General Commercial
-  C2 - Highway Service Commercial
-  C3 - Hamlet Highway Commercial
-  C4 - Local Commercial
-  C5 - Resort Commercial
-  C6 - Business Park
-  C7 - Travel Trailer and Campground
-  C8 - Mixed Use
-  EC1, EC12 - Energy Centre Industrial
-  EP1 - Environmental Protection 1
-  EP2 - Environmental Protection 2
-  I - Institutional
-  M1 - General Industrial
-  M2 - Extractive Industrial
-  OS - Open Space
-  PD - Planned Development
-  R1 - Residential One
-  R2 - Residential Two
-  R3 - Residential Three
-  R4 - Residential Four
-  R5 - Residential Five
-  WD - Waste Disposal



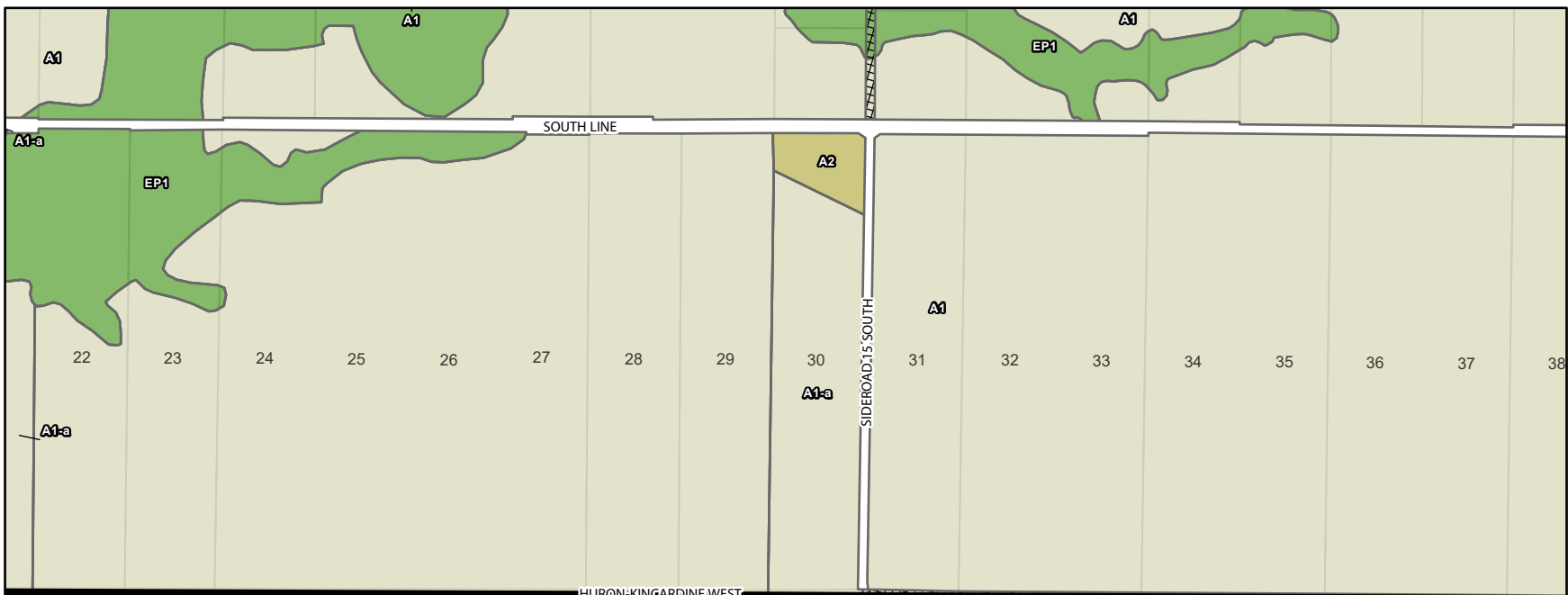
DRAFT January, 2025



To be read in conjunction with Zoning By-law 2025-xx
 DO NOT USE FOR SURVEY OR NAVIGATION PURPOSES
 This map is for reference only and may not be accurate.
 Some data gathered by Bruce County, 2025.
 Includes material which is copyright of the Queen's Printer for Ontario.

Schedule 'A'

Zoning Map 57

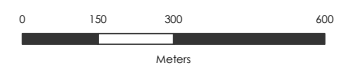


LEGEND

-  Municipal Boundary
-  Settlements
-  Property Parcels
- Road Allowances**
-  Private Road Allowance
-  Right-of-Way
-  Road Allowance
-  Unopened Road Allowance
- Proposed Zoning**
-  A1 - General Agriculture
-  A2 - Agriculture Small Holdings
-  A3 - Agricultural Rural
-  AC1 - Agriculture Commercial / Industrial
-  AP - Airport
-  C1 - General Commercial
-  C2 - Highway Service Commercial
-  C3 - Hamlet Highway Commercial
-  C4 - Local Commercial
-  C5 - Resort Commercial
-  C6 - Business Park
-  C7 - Travel Trailer and Campground
-  C8 - Mixed Use
-  EC1, EC12 - Energy Centre Industrial
-  EP1 - Environmental Protection 1
-  EP2 - Environmental Protection 2
-  I - Institutional
-  M1 - General Industrial
-  M2 - Extractive Industrial
-  OS - Open Space
-  PD - Planned Development
-  R1 - Residential One
-  R2 - Residential Two
-  R3 - Residential Three
-  R4 - Residential Four
-  R5 - Residential Five
-  WD - Waste Disposal



DRAFT January, 2025



To be read in conjunction with Zoning By-law 2025-xx
 DO NOT USE FOR SURVEY OR NAVIGATION PURPOSES
 This map is for reference only and may not be accurate.
 Some data gathered by Bruce County, 2025.
 Includes material which is copyright of the Queen's Printer for Ontario.

Schedule 'A'

Zoning Map 58

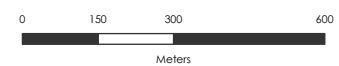


LEGEND

-  Municipal Boundary
-  Settlements
-  Property Parcels
- Road Allowances**
-  Private Road Allowance
-  Right-of-Way
-  Road Allowance
-  Unopened Road Allowance
- Proposed Zoning**
-  A1 - General Agriculture
-  A2 - Agriculture Small Holdings
-  A3 - Agricultural Rural
-  ACI - Agriculture Commercial / Industrial
-  AP - Airport
-  C1 - General Commercial
-  C2 - Highway Service Commercial
-  C3 - Hamlet Highway Commercial
-  C4 - Local Commercial
-  C5 - Resort Commercial
-  C6 - Business Park
-  C7 - Travel Trailer and Campground
-  C8 - Mixed Use
-  EC1, EC12 - Energy Centre Industrial
-  EP1 - Environmental Protection 1
-  EP2 - Environmental Protection 2
-  I - Institutional
-  M1 - General Industrial
-  M2 - Extractive Industrial
-  OS - Open Space
-  PD - Planned Development
-  R1 - Residential One
-  R2 - Residential Two
-  R3 - Residential Three
-  R4 - Residential Four
-  R5 - Residential Five
-  WD - Waste Disposal



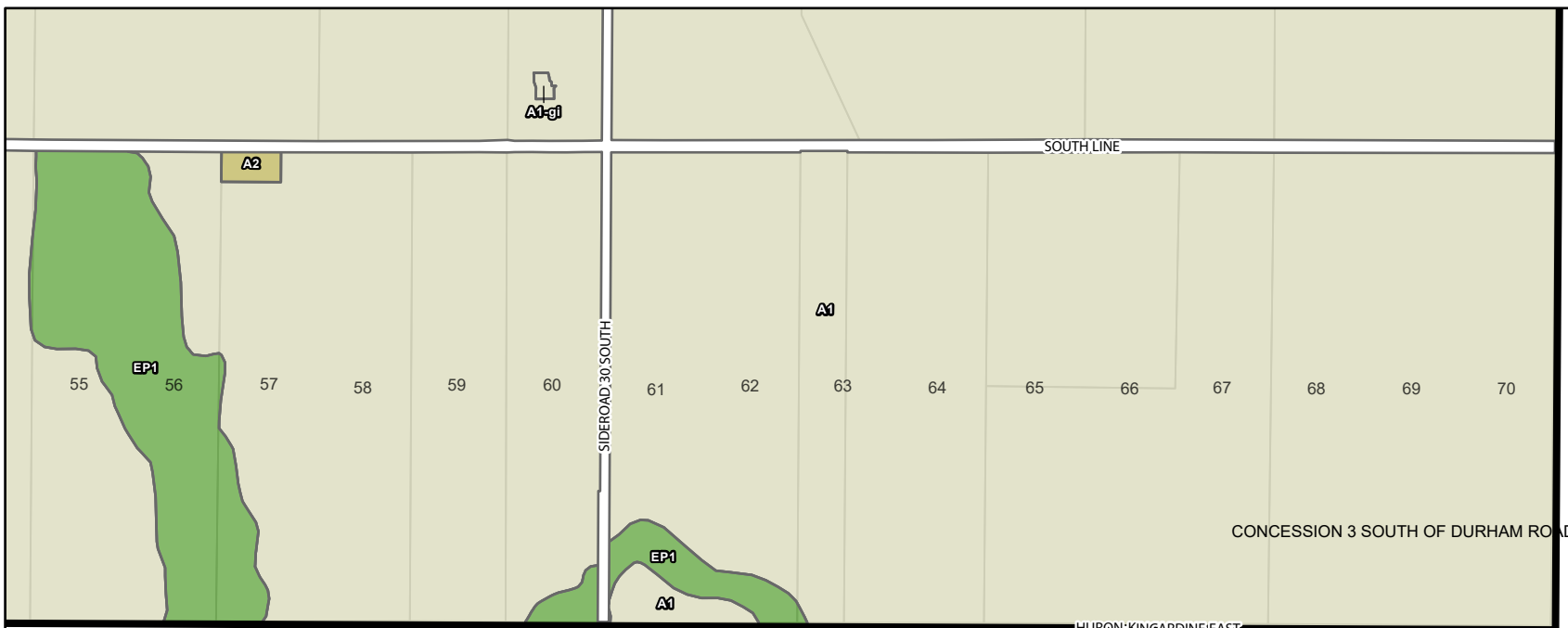
DRAFT January, 2025



To be read in conjunction with Zoning By-law 2025-xx
 DO NOT USE FOR SURVEY OR NAVIGATION PURPOSES
 This map is for reference only and may not be accurate.
 Some data gathered by Bruce County, 2025.
 Includes material which is copyright of the Queen's Printer for Ontario.

Schedule 'A'

Zoning Map 59

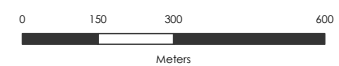


LEGEND

-  Municipal Boundary
-  Settlements
-  Property Parcels
- Road Allowances**
-  Private Road Allowance
-  Right-of-Way
-  Road Allowance
-  Unopened Road Allowance
- Proposed Zoning**
-  A1 - General Agriculture
-  A2 - Agriculture Small Holdings
-  A3 - Agricultural Rural
-  AC1 - Agriculture Commercial / Industrial
-  AP - Airport
-  C1 - General Commercial
-  C2 - Highway Service Commercial
-  C3 - Hamlet Highway Commercial
-  C4 - Local Commercial
-  C5 - Resort Commercial
-  C6 - Business Park
-  C7 - Travel Trailer and Campground
-  C8 - Mixed Use
-  EC1, EC12 - Energy Centre Industrial
-  EP1 - Environmental Protection 1
-  EP2 - Environmental Protection 2
-  I - Institutional
-  M1 - General Industrial
-  M2 - Extractive Industrial
-  OS - Open Space
-  PD - Planned Development
-  R1 - Residential One
-  R2 - Residential Two
-  R3 - Residential Three
-  R4 - Residential Four
-  R5 - Residential Five
-  WD - Waste Disposal



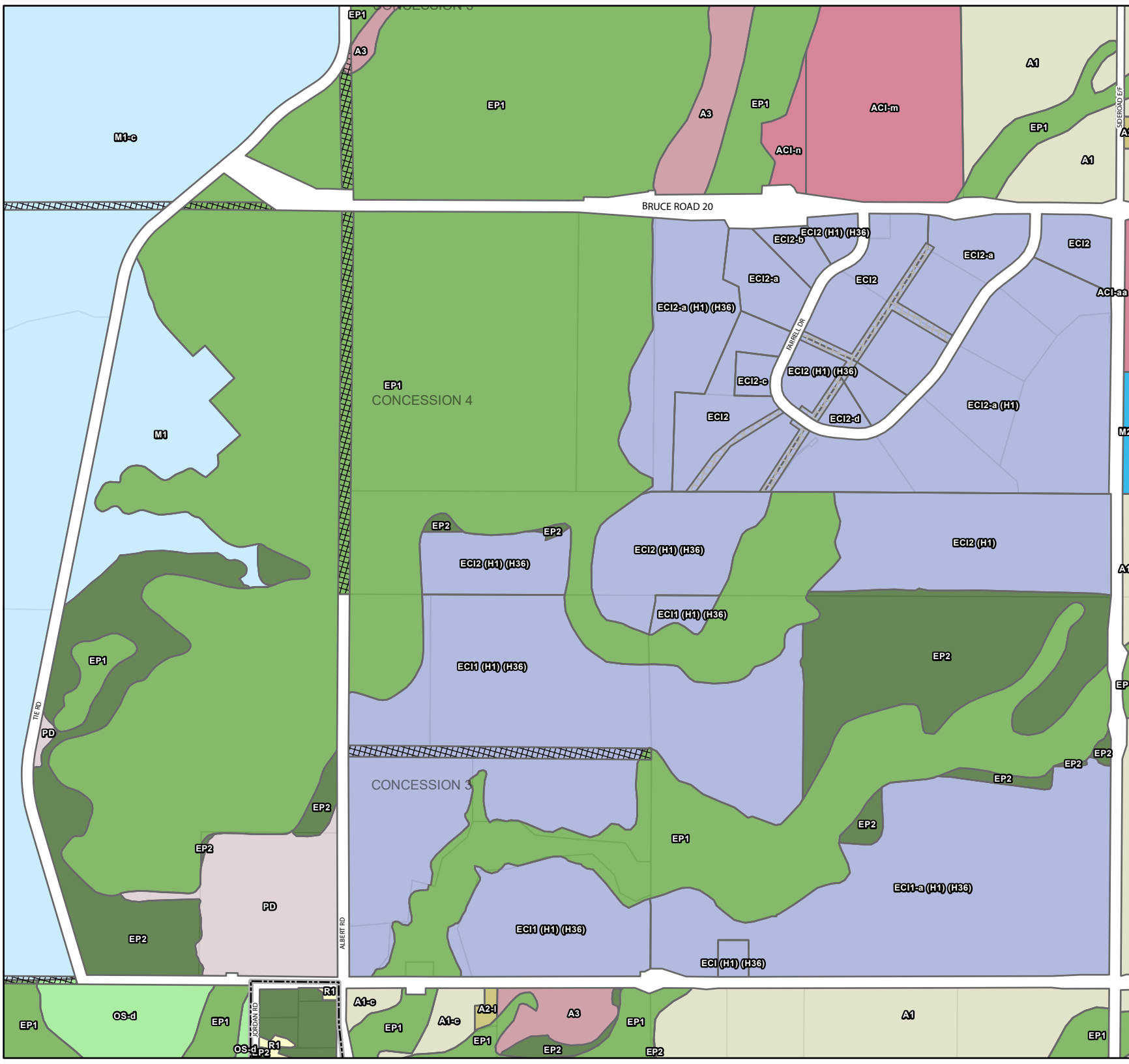
DRAFT January, 2025






































To be read in conjunction with Zoning By-law 2025-xx
DO NOT USE FOR SURVEY OR NAVIGATION PURPOSES
This map is for reference only and may not be accurate.
Some data gathered by Bruce County, 2025.
Includes material which is copyright of the Queen's Printer for Ontario.

Schedule 'A'

Zoning Map 60

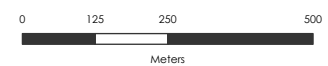


LEGEND

-  Municipal Boundary
-  Settlements
-  Property Parcels
- Road Allowances**
-  Private Road Allowance
-  Right-of-Way
-  Road Allowance
-  Unopened Road Allowance
- Proposed Zoning**
-  A1 - General Agriculture
-  A2 - Agriculture Small Holdings
-  A3 - Agricultural Rural
-  ACI - Agriculture Commercial / Industrial
-  AP - Airport
-  C1 - General Commercial
-  C2 - Highway Service Commercial
-  C3 - Hamlet Highway Commercial
-  C4 - Local Commercial
-  C5 - Resort Commercial
-  C6 - Business Park
-  C7 - Hamlet Commercial
-  C8 - Travel Trailer and Campground
-  C9 - Mixed Use
-  EC11, EC12 - Energy Centre Industrial
-  EP1 - Environmental Protection 1
-  EP2 - Environmental Protection 2
-  WD - Waste Disposal
-  I - Institutional
-  M1 - General Industrial
-  M2 - Extractive Industrial
-  OS - Open Space
-  PD - Planned Development
-  R1 - Residential One
-  R2 - Residential Two
-  R3 - Residential Three
-  R4 - Residential Four
-  R5 - Residential Five



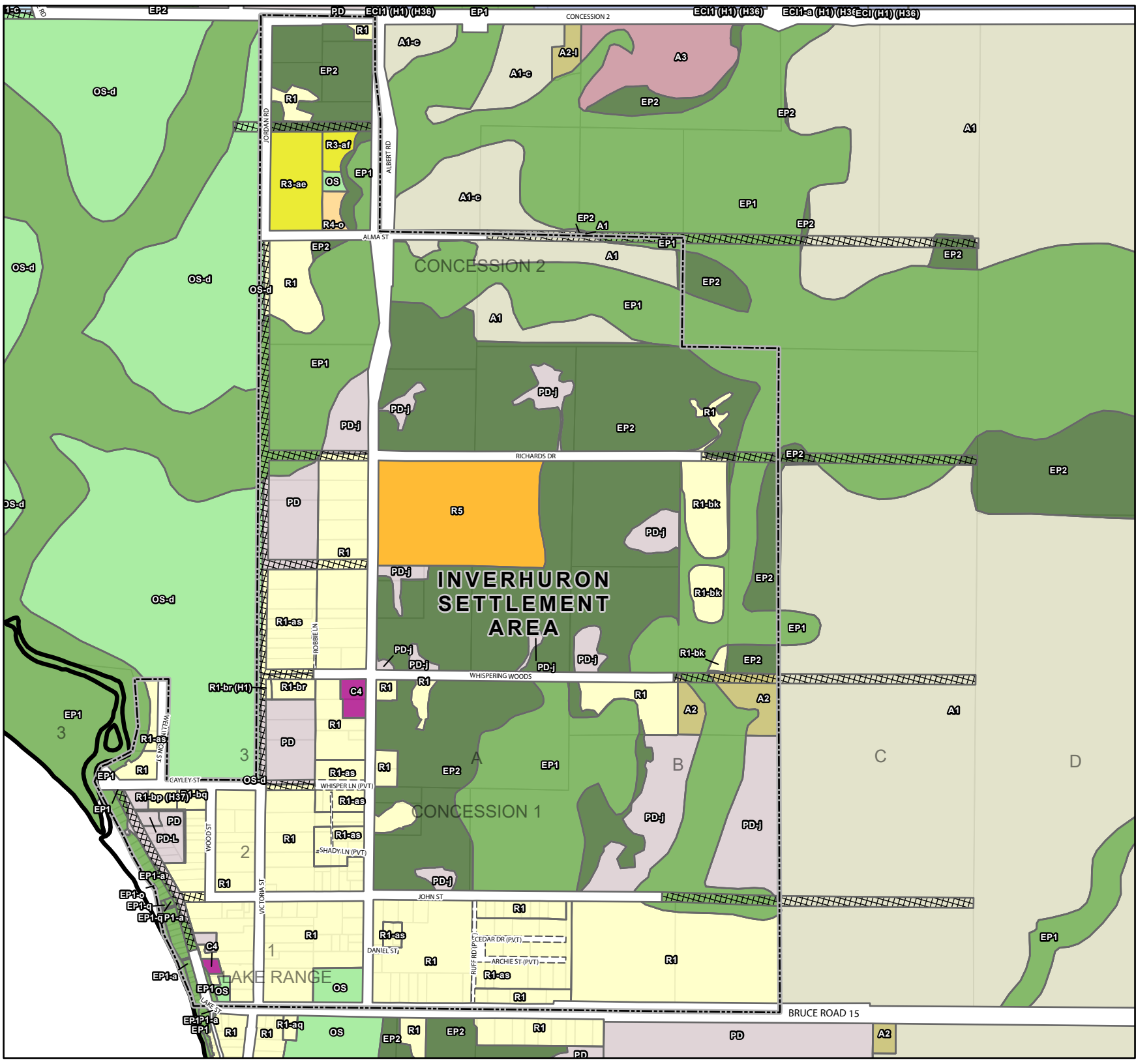
DRAFT January, 2025



To be read in conjunction with Zoning By-law 2025-xx
 DO NOT USE FOR SURVEY OR NAVIGATION PURPOSES
 This map is for reference only and may not be accurate.
 Some data gathered by Bruce County, 2025.
 Includes material which is copyright of the Queen's Printer for Ontario.

Schedule 'A'

Zoning Map 61



LEGEND

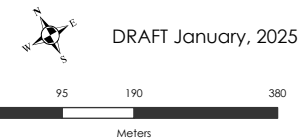
- Municipal Boundary
- Settlements
- Property Parcels

Road Allowances

- Private Road Allowance
- Right-of-Way
- Road Allowance
- Unopened Road Allowance

Proposed Zoning

- A1 - General Agriculture
- A2 - Agriculture Small Holdings
- A3 - Agricultural Rural
- AC1 - Agriculture Commercial / Industrial
- AP - Airport
- C1 - General Commercial
- C2 - Highway Service Commercial
- C3 - Hamlet Highway Commercial
- C4 - Local Commercial
- C5 - Resort Commercial
- C6 - Business Park
- C7 - Hamlet Commercial
- C8 - Travel Trailer and Campground
- C9 - Mixed Use
- EC11, EC12 - Energy Centre Industrial
- EP1 - Environmental Protection 1
- EP2 - Environmental Protection 2
- WD - Waste Disposal
- I - Institutional
- M1 - General Industrial
- M2 - Extractive Industrial
- OS - Open Space
- PD - Planned Development
- R1 - Residential One
- R2 - Residential Two
- R3 - Residential Three
- R4 - Residential Four
- R5 - Residential Five






































DRAFT January, 2025

To be read in conjunction with Zoning By-law 2025-xx
DO NOT USE FOR SURVEY OR NAVIGATION PURPOSES
This map is for reference only and may not be accurate.
Some data gathered by Bruce County, 2025.
Includes material which is copyright of the Queen's Printer for Ontario.

Schedule 'A'

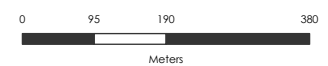
Zoning Map 62

LEGEND

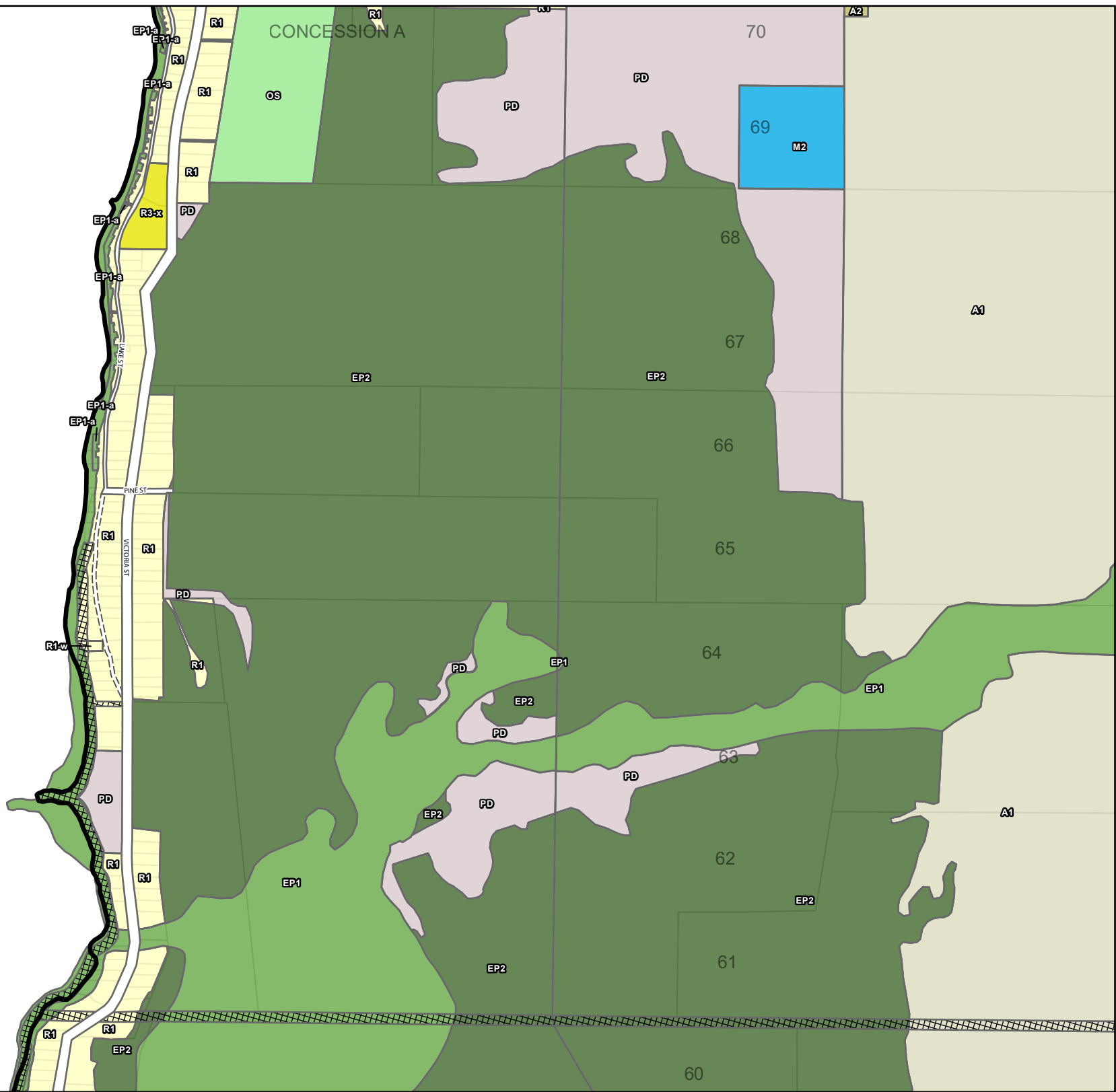
-  Municipal Boundary
-  Settlements
-  Property Parcels
- Road Allowances**
-  Private Road Allowance
-  Right-of-Way
-  Road Allowance
-  Unopened Road Allowance
- Proposed Zoning**
-  A1 - General Agriculture
-  A2 - Agriculture Small Holdings
-  A3 - Agricultural Rural
-  AC1 - Agriculture Commercial / Industrial
-  AP - Airport
-  C1 - General Commercial
-  C2 - Highway Service Commercial
-  C3 - Hamlet Highway Commercial
-  C4 - Local Commercial
-  C5 - Resort Commercial
-  C6 - Business Park
-  C7 - Hamlet Commercial
-  C8 - Travel Trailer and Campground
-  C9 - Mixed Use
-  EC11, EC12 - Energy Centre Industrial
-  EP1 - Environmental Protection 1
-  EP2 - Environmental Protection 2
-  WD - Waste Disposal
-  I - Institutional
-  M1 - General Industrial
-  M2 - Extractive Industrial
-  OS - Open Space
-  PD - Planned Development
-  R1 - Residential One
-  R2 - Residential Two
-  R3 - Residential Three
-  R4 - Residential Four
-  R5 - Residential Five



DRAFT January, 2025

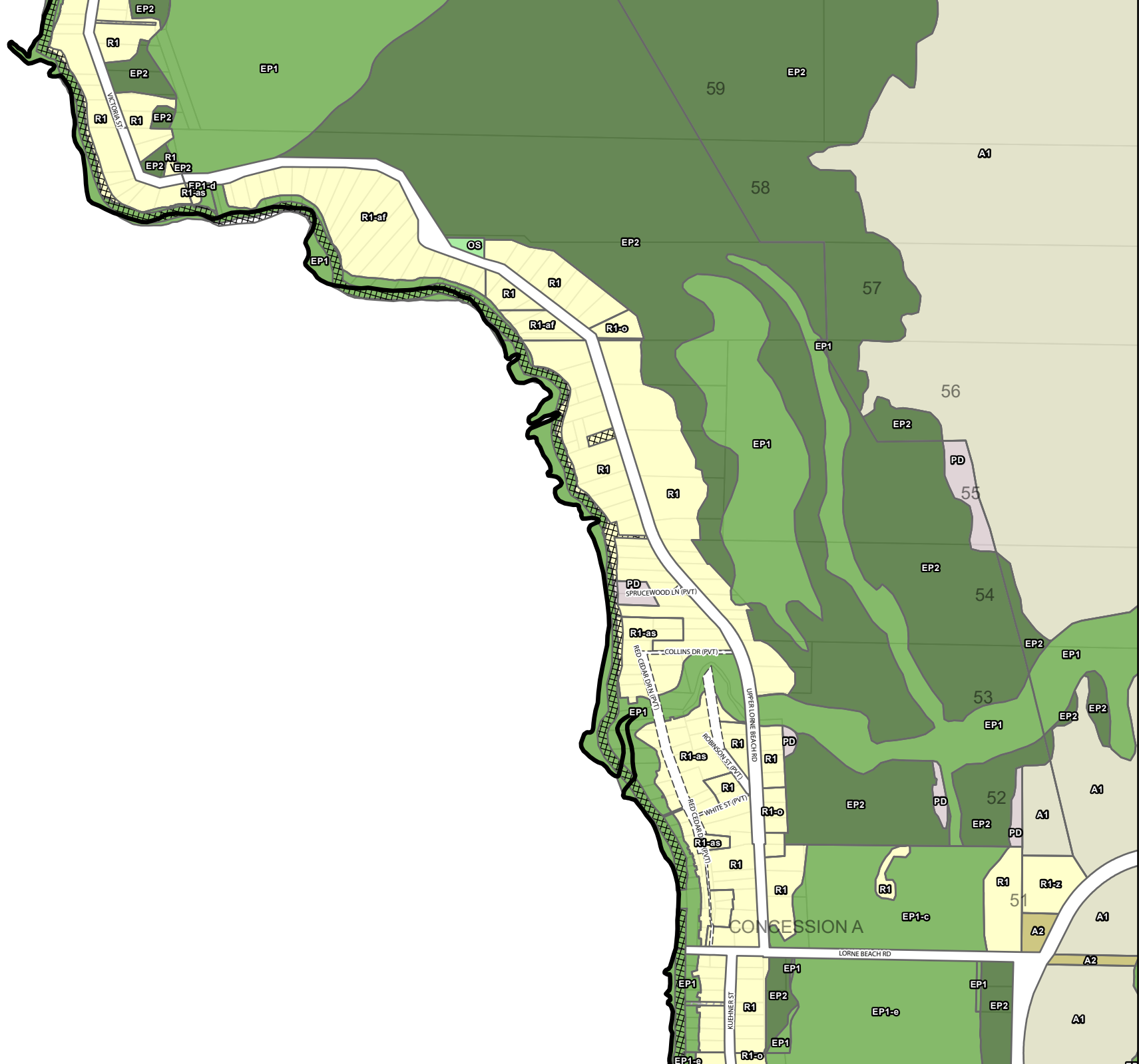


To be read in conjunction with Zoning By-law 2025-xx
 DO NOT USE FOR SURVEY OR NAVIGATION PURPOSES
 This map is for reference only and may not be accurate.
 Some data gathered by Bruce County, 2025.
 Includes material which is copyright of the Queen's Printer for Ontario.






































Schedule 'A'

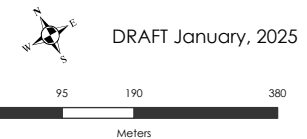
Zoning Map 63



LEGEND

-  Municipal Boundary
-  Settlements
-  Property Parcels
- Road Allowances**
-  Private Road Allowance
-  Right-of-Way
-  Road Allowance
-  Unopened Road Allowance
- Proposed Zoning**
-  A1 - General Agriculture
-  A2 - Agriculture Small Holdings
-  A3 - Agricultural Rural
-  AC1 - Agriculture Commercial / Industrial
-  AP - Airport
-  C1 - General Commercial
-  C2 - Highway Service Commercial
-  C3 - Hamlet Highway Commercial
-  C4 - Local Commercial
-  C5 - Resort Commercial
-  C6 - Business Park
-  C7 - Hamlet Commercial
-  C8 - Travel Trailer and Campground
-  C9 - Mixed Use
-  EC11, EC12 - Energy Centre Industrial
-  EP1 - Environmental Protection 1
-  EP2 - Environmental Protection 2
-  WD - Waste Disposal
-  I - Institutional
-  M1 - General Industrial
-  M2 - Extractive Industrial
-  OS - Open Space
-  PD - Planned Development
-  R1 - Residential One
-  R2 - Residential Two
-  R3 - Residential Three
-  R4 - Residential Four
-  R5 - Residential Five

DRAFT January, 2025



0 95 190 380
Meters

To be read in conjunction with Zoning By-law 2025-xx
 DO NOT USE FOR SURVEY OR NAVIGATION PURPOSES
 This map is for reference only and may not be accurate.
 Some data gathered by Bruce County, 2025.
 Includes material which is copyright of the Queen's Printer for Ontario.

Schedule 'A'

Zoning Map 64



LEGEND

- Municipal Boundary
- Settlements
- Property Parcels

Road Allowances

- Private Road Allowance
- Right-of-Way
- Road Allowance
- Unopened Road Allowance

Proposed Zoning




































- A1 - General Agriculture
- A2 - Agriculture Small Holdings
- A3 - Agricultural Rural
- AC1 - Agriculture Commercial / Industrial
- AP - Airport
- C1 - General Commercial
- C2 - Highway Service Commercial
- C3 - Hamlet Highway Commercial
- C4 - Local Commercial
- C5 - Resort Commercial
- C6 - Business Park
- C7 - Hamlet Commercial
- C8 - Travel Trailer and Campground
- C9 - Mixed Use
- EC11, EC12 - Energy Centre Industrial
- EP1 - Environmental Protection 1
- EP2 - Environmental Protection 2
- WD - Waste Disposal
- I - Institutional
- M1 - General Industrial
- M2 - Extractive Industrial
- OS - Open Space
- PD - Planned Development
- R1 - Residential One
- R2 - Residential Two
- R3 - Residential Three
- R4 - Residential Four
- R5 - Residential Five

To be read in conjunction with Zoning By-law 2025-xx
 DO NOT USE FOR SURVEY OR NAVIGATION PURPOSES
 This map is for reference only and may not be accurate.
 Some data gathered by Bruce County, 2025.
 Includes material which is copyright of the Queen's Printer for Ontario.

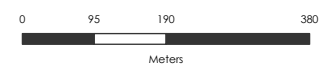
Schedule 'A'

Zoning Map 65

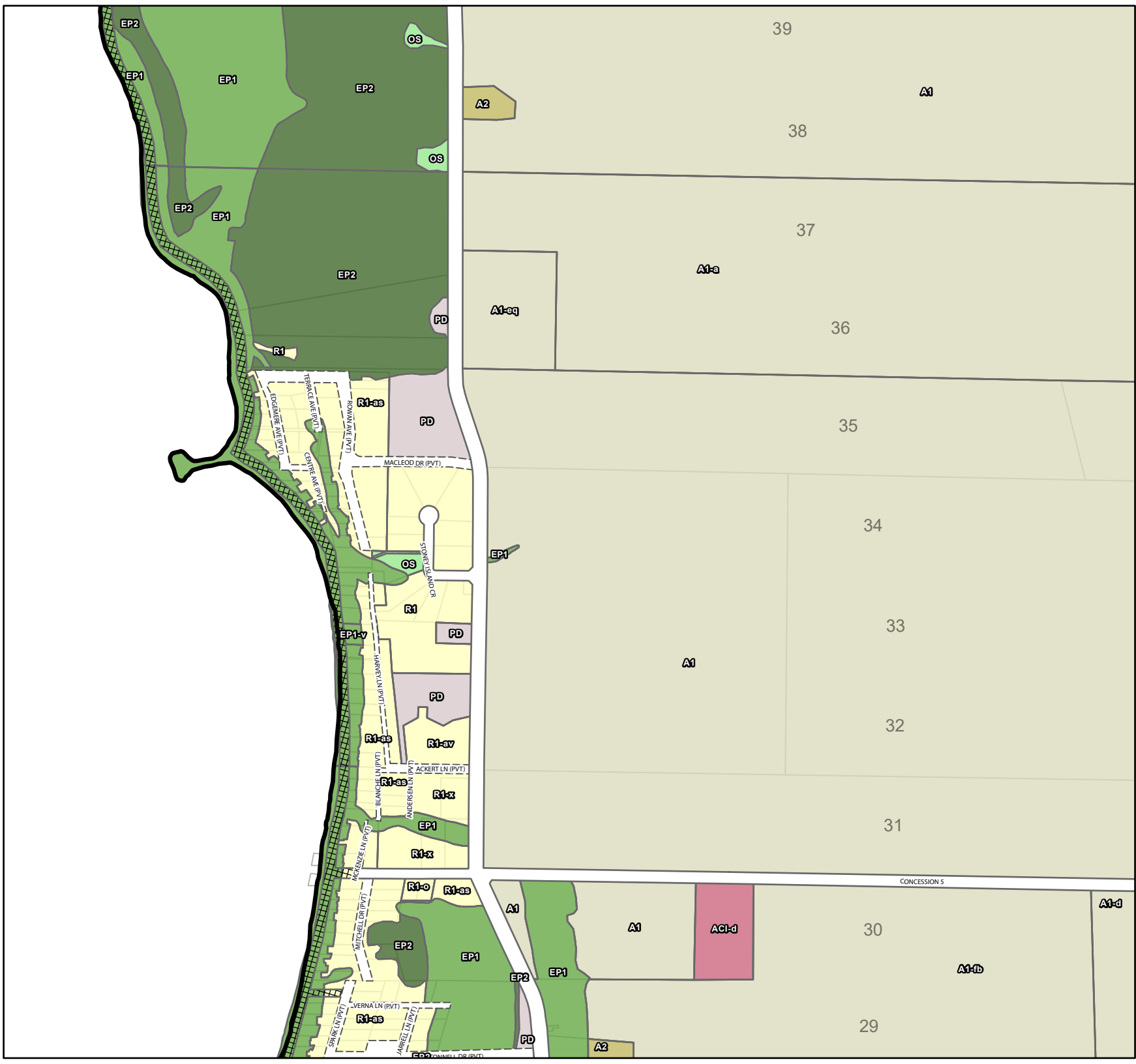
LEGEND

-  Municipal Boundary
-  Settlements
-  Property Parcels
- Road Allowances**
-  Private Road Allowance
-  Right-of-Way
-  Road Allowance
-  Unopened Road Allowance
- Proposed Zoning**
-  A1 - General Agriculture
-  A2 - Agriculture Small Holdings
-  A3 - Agricultural Rural
-  AC1 - Agriculture Commercial / Industrial
-  AP - Airport
-  C1 - General Commercial
-  C2 - Highway Service Commercial
-  C3 - Hamlet Highway Commercial
-  C4 - Local Commercial
-  C5 - Resort Commercial
-  C6 - Business Park
-  C7 - Hamlet Commercial
-  C8 - Travel Trailer and Campground
-  C9 - Mixed Use
-  EC11, EC12 - Energy Centre Industrial
-  EP1 - Environmental Protection 1
-  EP2 - Environmental Protection 2
-  WD - Waste Disposal
-  I - Institutional
-  M1 - General Industrial
-  M2 - Extractive Industrial
-  OS - Open Space
-  PD - Planned Development
-  R1 - Residential One
-  R2 - Residential Two
-  R3 - Residential Three
-  R4 - Residential Four
-  R5 - Residential Five

 DRAFT January, 2025

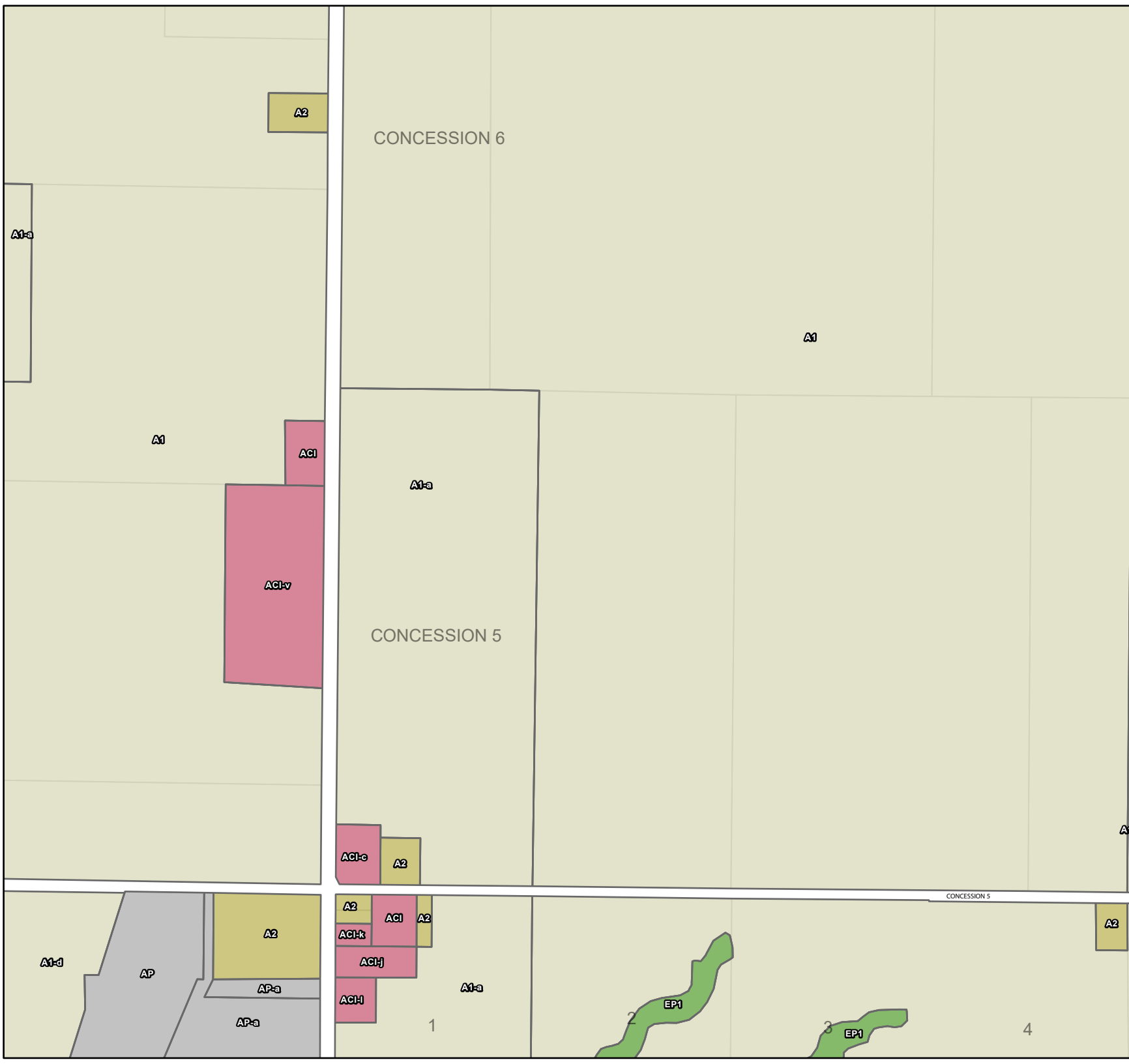


To be read in conjunction with Zoning By-law 2025-xx
 DO NOT USE FOR SURVEY OR NAVIGATION PURPOSES
 This map is for reference only and may not be accurate.
 Some data gathered by Bruce County, 2025.
 Includes material which is copyright of the Queen's Printer for Ontario.



Schedule 'A'

Zoning Map 66

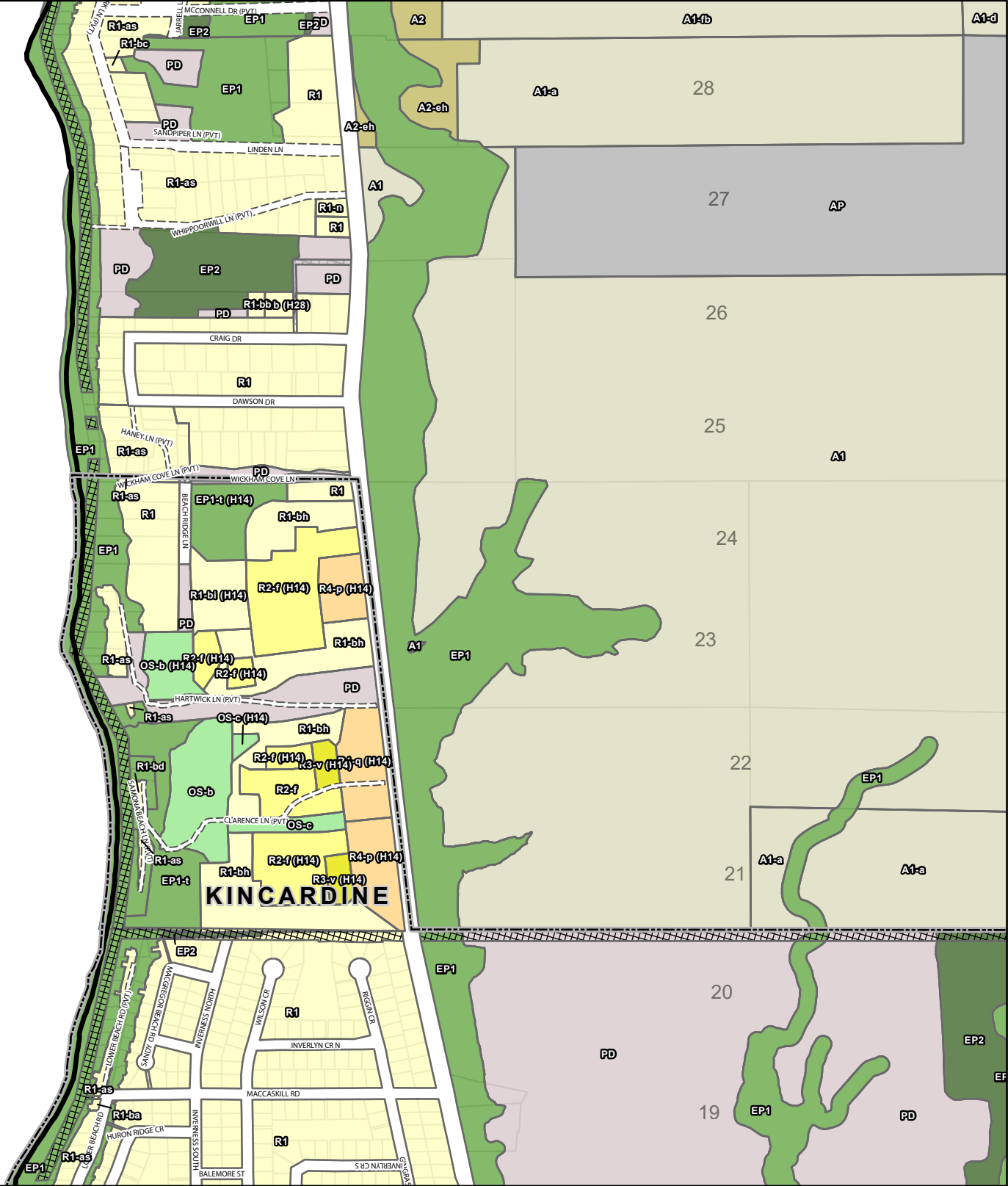


- LEGEND**
- Municipal Boundary
 - Settlements
 - Property Parcels
 - Road Allowances**
 - Private Road Allowance
 - Right-of-Way
 - Road Allowance
 - Unopened Road Allowance
 - Proposed Zoning**
 - A1 - General Agriculture
 - A2 - Agriculture Small Holdings
 - A3 - Agricultural Rural
 - ACI - Agriculture Commercial / Industrial
 - AP - Airport
 - C1 - General Commercial
 - C2 - Highway Service Commercial
 - C3 - Hamlet Highway Commercial
 - C4 - Local Commercial
 - C5 - Resort Commercial
 - C6 - Business Park
 - C7 - Hamlet Commercial
 - C8 - Travel Trailer and Campground
 - C9 - Mixed Use
 - EC11, EC12 - Energy Centre Industrial
 - EP1 - Environmental Protection 1
 - EP2 - Environmental Protection 2
 - WD - Waste Disposal
 - I - Institutional
 - M1 - General Industrial
 - M2 - Extractive Industrial
 - OS - Open Space
 - PD - Planned Development
 - R1 - Residential One
 - R2 - Residential Two
 - R3 - Residential Three
 - R4 - Residential Four
 - R5 - Residential Five




































To be read in conjunction with Zoning By-law 2025-xx
 DO NOT USE FOR SURVEY OR NAVIGATION PURPOSES
 This map is for reference only and may not be accurate.
 Some data gathered by Bruce County, 2025.
 Includes material which is copyright of the Queen's Printer for Ontario.

Schedule 'A'

Zoning Map 67

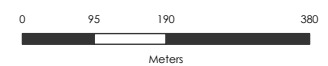


LEGEND

-  Municipal Boundary
-  Settlements
-  Property Parcels
- Road Allowances**
-  Private Road Allowance
-  Right-of-Way
-  Road Allowance
-  Unopened Road Allowance
- Proposed Zoning**
-  A1 - General Agriculture
-  A2 - Agriculture Small Holdings
-  A3 - Agricultural Rural
-  AC1 - Agriculture Commercial / Industrial
-  AP - Airport
-  C1 - General Commercial
-  C2 - Highway Service Commercial
-  C3 - Hamlet Highway Commercial
-  C4 - Local Commercial
-  C5 - Resort Commercial
-  C6 - Business Park
-  C7 - Hamlet Commercial
-  C8 - Travel Trailer and Campground
-  C9 - Mixed Use
-  EC11, EC12 - Energy Centre Industrial
-  EP1 - Environmental Protection 1
-  EP2 - Environmental Protection 2
-  WD - Waste Disposal
-  I - Institutional
-  M1 - General Industrial
-  M2 - Extractive Industrial
-  OS - Open Space
-  PD - Planned Development
-  R1 - Residential One
-  R2 - Residential Two
-  R3 - Residential Three
-  R4 - Residential Four
-  R5 - Residential Five



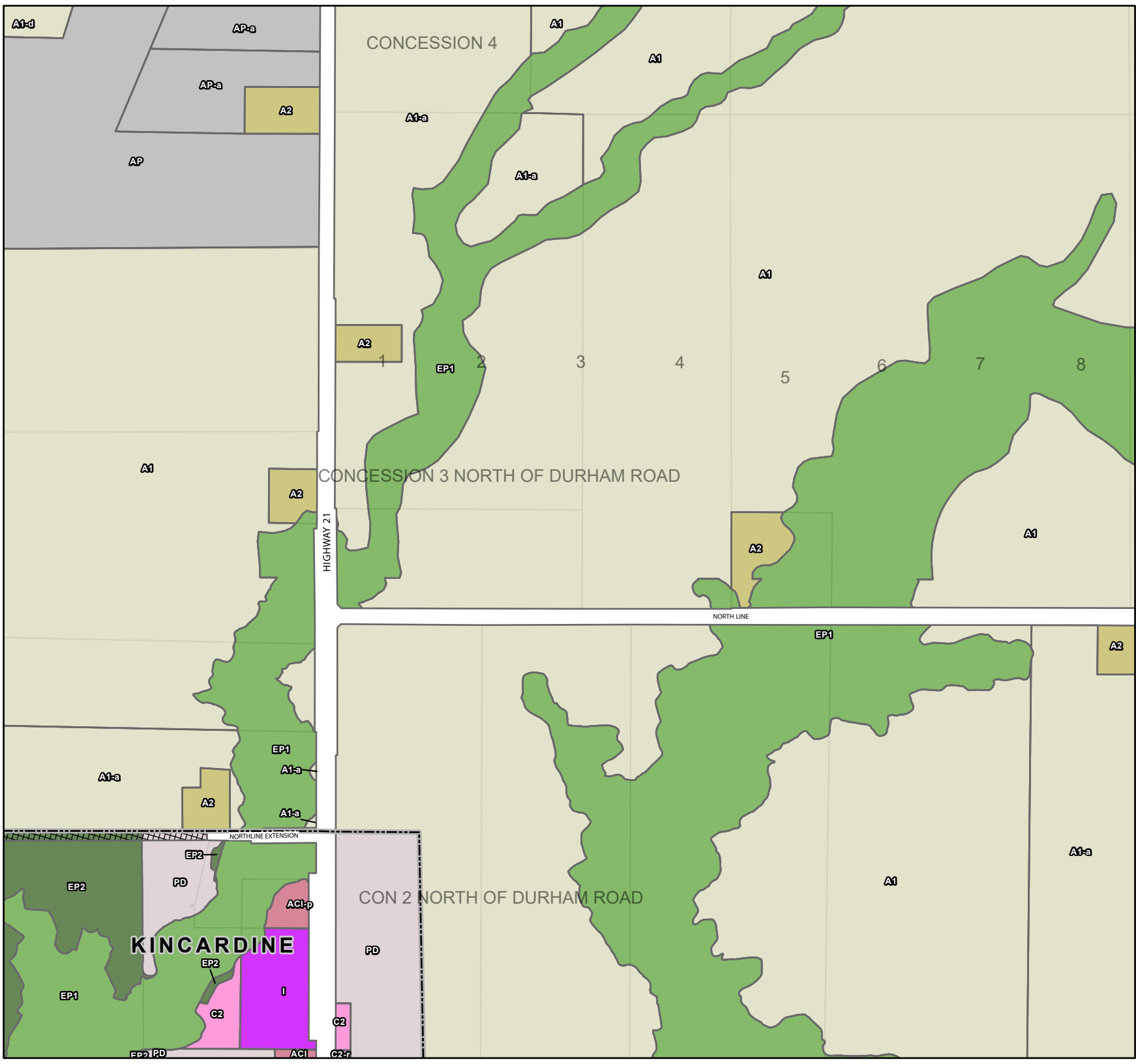
DRAFT January, 2025



To be read in conjunction with Zoning By-law 2025-xx
 DO NOT USE FOR SURVEY OR NAVIGATION PURPOSES
 This map is for reference only and may not be accurate.
 Some data gathered by Bruce County, 2025.
 Includes material which is copyright of the Queen's Printer for Ontario.

Schedule 'A'

Zoning Map 68



LEGEND

- Municipal Boundary
- Settlements
- Property Parcels
- Road Allowances**
 - Private Road Allowance
 - Right-of-Way
 - Road Allowance
 - Unopened Road Allowance
- Proposed Zoning**
 - A1 - General Agriculture
 - A2 - Agriculture Small Holdings
 - A3 - Agricultural Rural
 - AC1 - Agriculture Commercial / Industrial
 - AP - Airport
 - C1 - General Commercial
 - C2 - Highway Service Commercial
 - C3 - Hamlet Highway Commercial
 - C4 - Local Commercial
 - C5 - Resort Commercial
 - C6 - Business Park
 - C7 - Hamlet Commercial
 - C8 - Travel Trailer and Campground
 - C9 - Mixed Use
 - EC11, EC12 - Energy Centre Industrial
 - EP1 - Environmental Protection 1
 - EP2 - Environmental Protection 2
 - WD - Waste Disposal
 - I - Institutional
 - M1 - General Industrial
 - M2 - Extractive Industrial
 - OS - Open Space
 - PD - Planned Development
 - R1 - Residential One
 - R2 - Residential Two
 - R3 - Residential Three
 - R4 - Residential Four
 - R5 - Residential Five



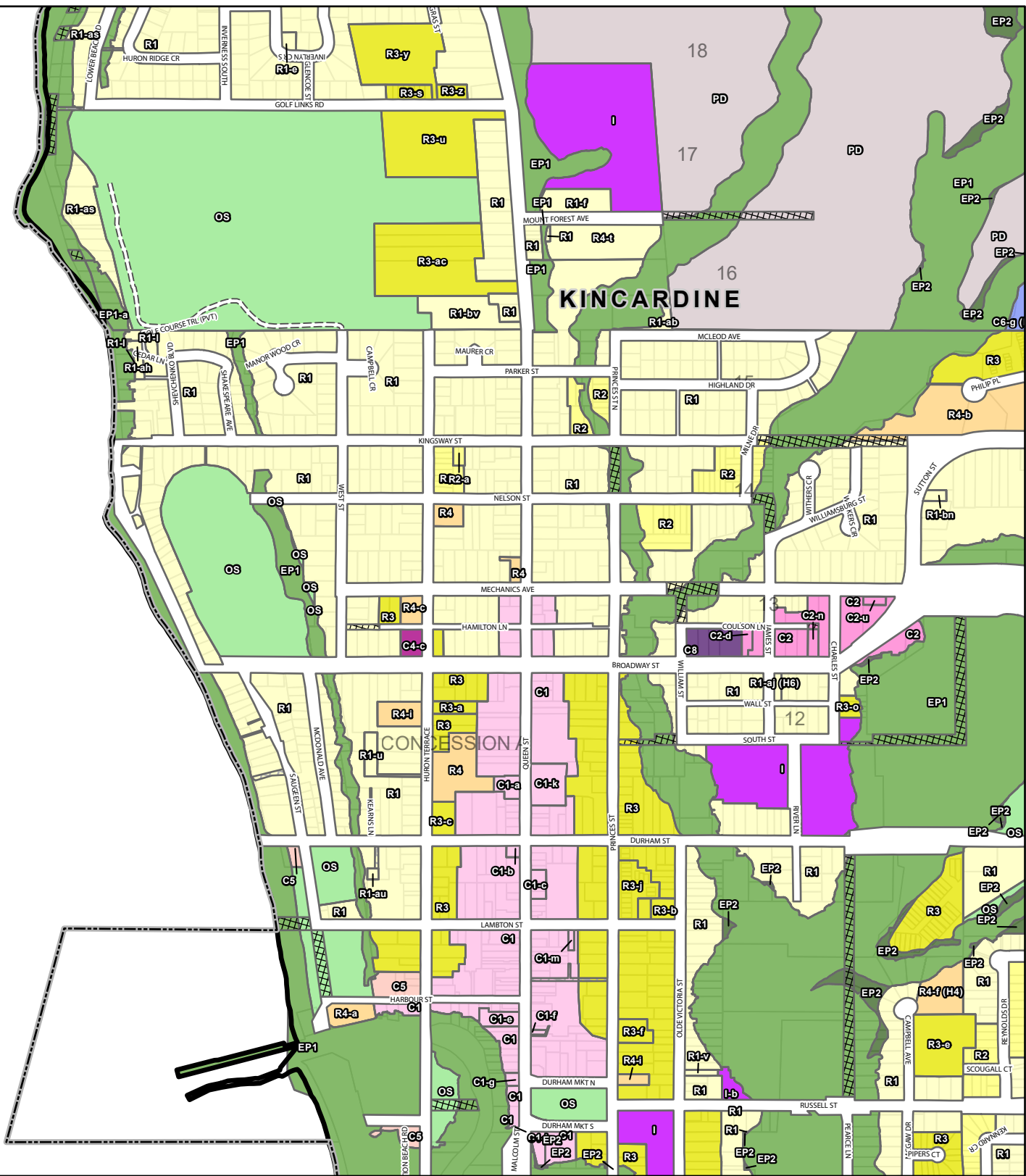
DRAFT January, 2025






































To be read in conjunction with Zoning By-law 2025-xx
 DO NOT USE FOR SURVEY OR NAVIGATION PURPOSES
 This map is for reference only and may not be accurate.
 Some data gathered by Bruce County, 2025.
 Includes material which is copyright of the Queen's Printer for Ontario.

Schedule 'A'

Zoning Map 69

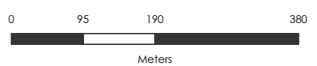


LEGEND

-  Municipal Boundary
-  Settlements
-  Property Parcels
- Road Allowances**
-  Private Road Allowance
-  Right-of-Way
-  Road Allowance
-  Unopened Road Allowance
- Proposed Zoning**
-  A1 - General Agriculture
-  A2 - Agriculture Small Holdings
-  A3 - Agricultural Rural
-  AC1 - Agriculture Commercial / Industrial
-  AP - Airport
-  C1 - General Commercial
-  C2 - Highway Service Commercial
-  C3 - Hamlet Highway Commercial
-  C4 - Local Commercial
-  C5 - Resort Commercial
-  C6 - Business Park
-  C7 - Hamlet Commercial
-  C8 - Travel Trailer and Campground
-  C9 - Mixed Use
-  EC11, EC12 - Energy Centre Industrial
-  EP1 - Environmental Protection 1
-  EP2 - Environmental Protection 2
-  WD - Waste Disposal
-  I - Institutional
-  M1 - General Industrial
-  M2 - Extractive Industrial
-  OS - Open Space
-  PD - Planned Development
-  R1 - Residential One
-  R2 - Residential Two
-  R3 - Residential Three
-  R4 - Residential Four
-  R5 - Residential Five



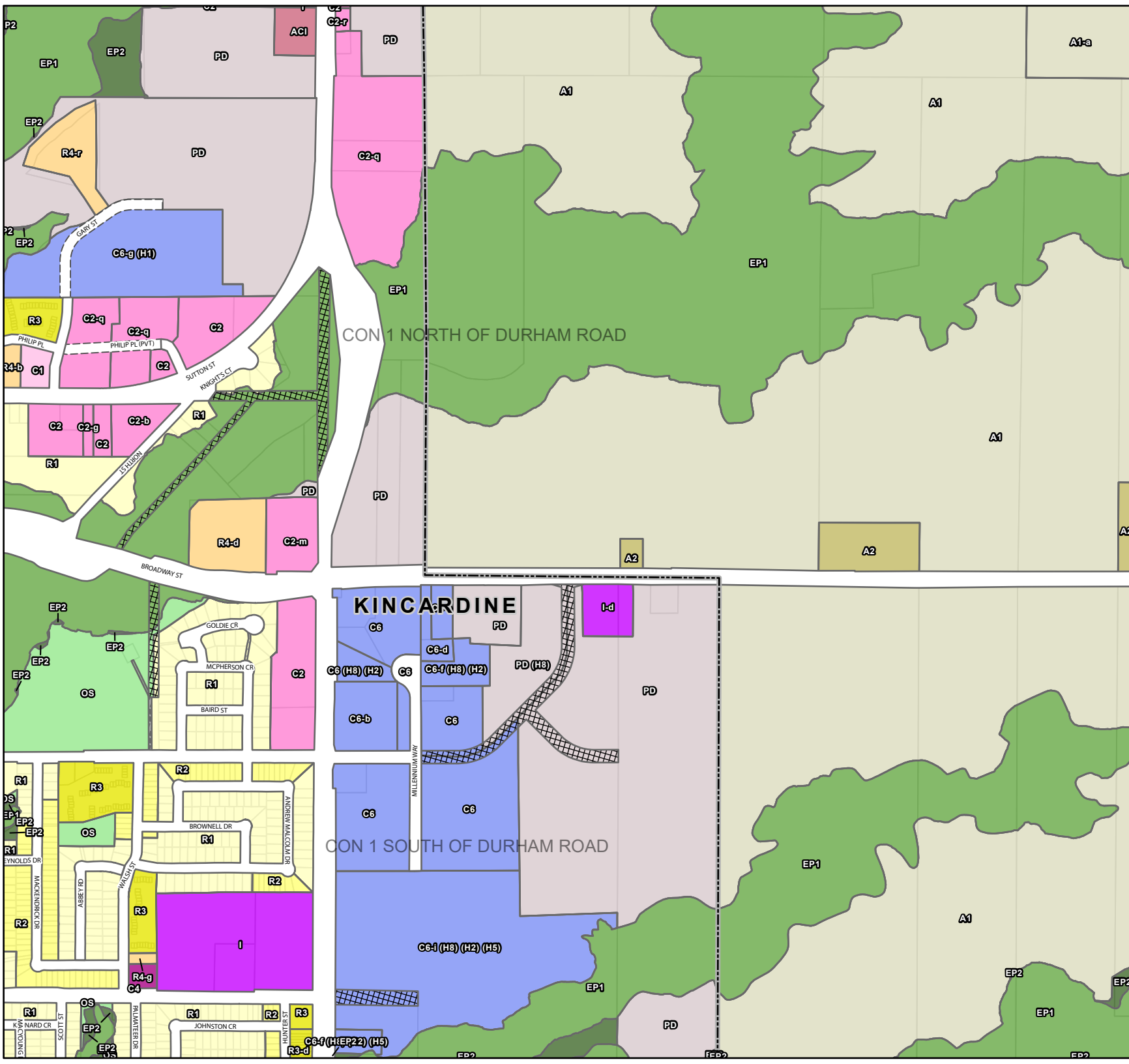
DRAFT January, 2025





































To be read in conjunction with Zoning By-law 2025-xx
 DO NOT USE FOR SURVEY OR NAVIGATION PURPOSES
 This map is for reference only and may not be accurate.
 Some data gathered by Bruce County, 2025.
 Includes material which is copyright of the Queen's Printer for Ontario.

Schedule 'A'

Zoning Map 70

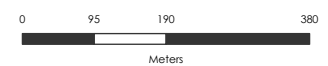


LEGEND

-  Municipal Boundary
-  Settlements
-  Property Parcels
- Road Allowances**
-  Private Road Allowance
-  Right-of-Way
-  Road Allowance
-  Unopened Road Allowance
- Proposed Zoning**
-  A1 - General Agriculture
-  A2 - Agriculture Small Holdings
-  A3 - Agricultural Rural
-  AC1 - Agriculture Commercial / Industrial
-  AP - Airport
-  C1 - General Commercial
-  C2 - Highway Service Commercial
-  C3 - Hamlet Highway Commercial
-  C4 - Local Commercial
-  C5 - Resort Commercial
-  C6 - Business Park
-  C7 - Hamlet Commercial
-  C8 - Travel Trailer and Campground
-  C9 - Mixed Use
-  EC11, EC12 - Energy Centre Industrial
-  EP1 - Environmental Protection 1
-  EP2 - Environmental Protection 2
-  WD - Waste Disposal
-  I - Institutional
-  M1 - General Industrial
-  M2 - Extractive Industrial
-  OS - Open Space
-  PD - Planned Development
-  R1 - Residential One
-  R2 - Residential Two
-  R3 - Residential Three
-  R4 - Residential Four
-  R5 - Residential Five



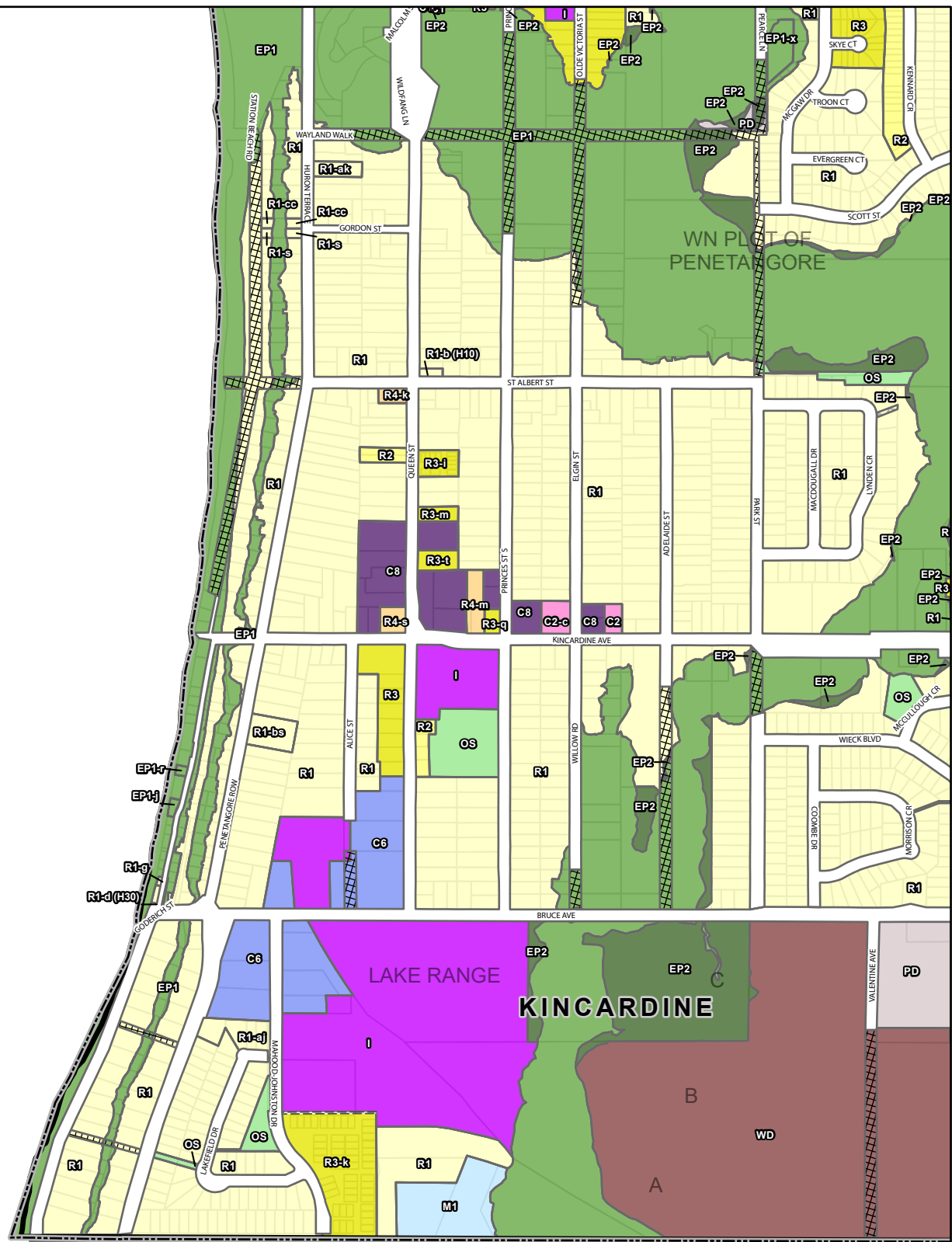
DRAFT January, 2025






































To be read in conjunction with Zoning By-law 2025-xx
 DO NOT USE FOR SURVEY OR NAVIGATION PURPOSES
 This map is for reference only and may not be accurate.
 Some data gathered by Bruce County, 2025.
 Includes material which is copyright of the Queen's Printer for Ontario.

Schedule 'A'

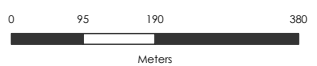
Zoning Map 71



LEGEND

-  Municipal Boundary
-  Settlements
-  Property Parcels
- Road Allowances**
-  Private Road Allowance
-  Right-of-Way
-  Road Allowance
-  Unopened Road Allowance
- Proposed Zoning**
-  A1 - General Agriculture
-  A2 - Agriculture Small Holdings
-  A3 - Agricultural Rural
-  AC1 - Agriculture Commercial / Industrial
-  AP - Airport
-  C1 - General Commercial
-  C2 - Highway Service Commercial
-  C3 - Hamlet Highway Commercial
-  C4 - Local Commercial
-  C5 - Resort Commercial
-  C6 - Business Park
-  C7 - Hamlet Commercial
-  C8 - Travel Trailer and Campground
-  C9 - Mixed Use
-  EC11, EC12 - Energy Centre Industrial
-  EP1 - Environmental Protection 1
-  EP2 - Environmental Protection 2
-  WD - Waste Disposal
-  I - Institutional
-  M1 - General Industrial
-  M2 - Extractive Industrial
-  OS - Open Space
-  PD - Planned Development
-  R1 - Residential One
-  R2 - Residential Two
-  R3 - Residential Three
-  R4 - Residential Four
-  R5 - Residential Five

DRAFT January, 2025






































To be read in conjunction with Zoning By-law 2025-xx
 DO NOT USE FOR SURVEY OR NAVIGATION PURPOSES
 This map is for reference only and may not be accurate.
 Some data gathered by Bruce County, 2025.
 Includes material which is copyright of the Queen's Printer for Ontario.

Schedule 'A'

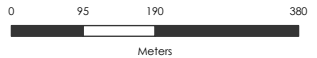
Zoning Map 72

LEGEND

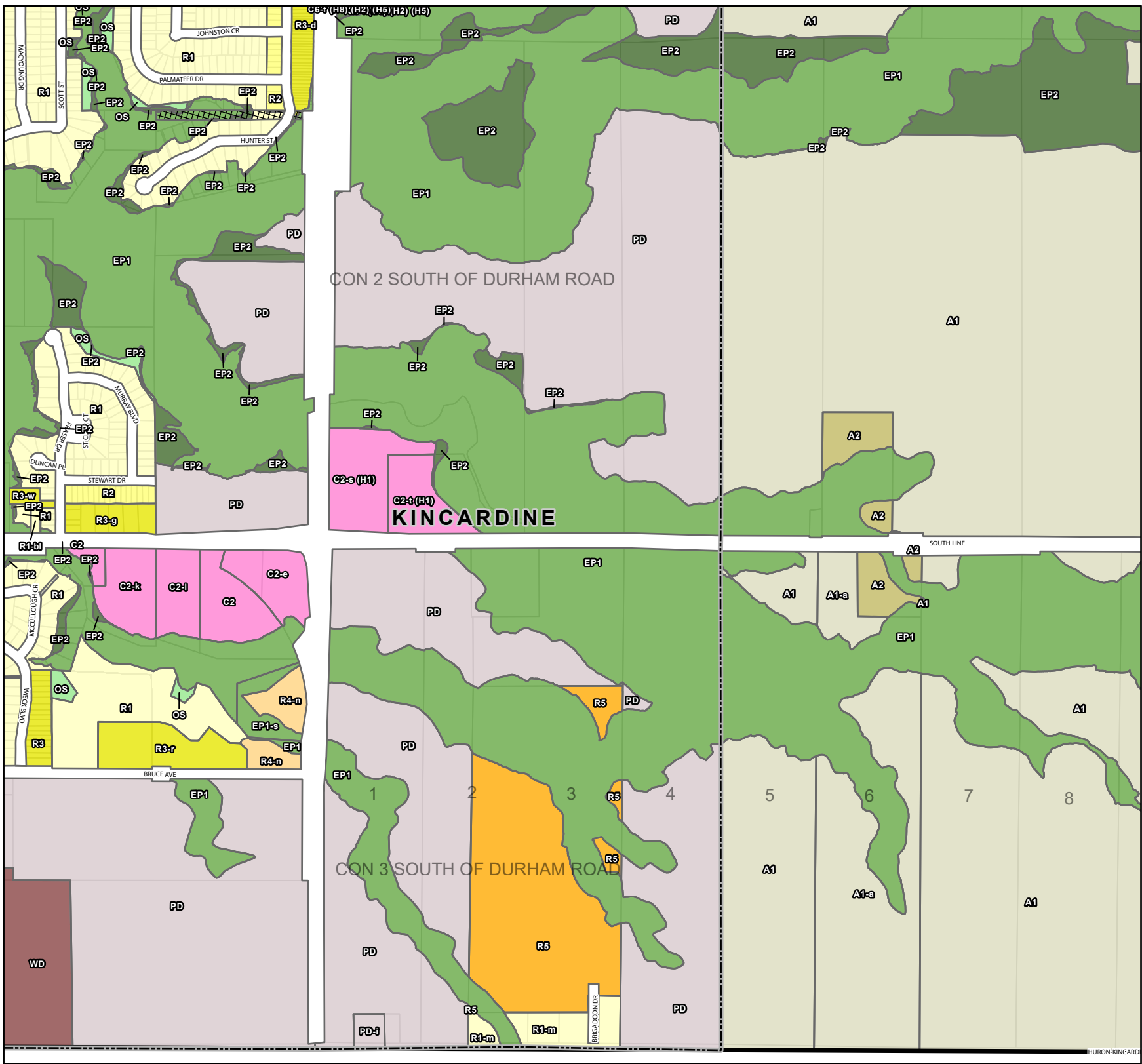
-  Municipal Boundary
-  Settlements
-  Property Parcels
- Road Allowances**
-  Private Road Allowance
-  Right-of-Way
-  Road Allowance
-  Unopened Road Allowance
- Proposed Zoning**
-  A1 - General Agriculture
-  A2 - Agriculture Small Holdings
-  A3 - Agricultural Rural
-  AC1 - Agriculture Commercial / Industrial
-  AP - Airport
-  C1 - General Commercial
-  C2 - Highway Service Commercial
-  C3 - Hamlet Highway Commercial
-  C4 - Local Commercial
-  C5 - Resort Commercial
-  C6 - Business Park
-  C7 - Hamlet Commercial
-  C8 - Travel Trailer and Campground
-  C9 - Mixed Use
-  EC11, EC12 - Energy Centre Industrial
-  EP1 - Environmental Protection 1
-  EP2 - Environmental Protection 2
-  WD - Waste Disposal
-  I - Institutional
-  M1 - General Industrial
-  M2 - Extractive Industrial
-  OS - Open Space
-  PD - Planned Development
-  R1 - Residential One
-  R2 - Residential Two
-  R3 - Residential Three
-  R4 - Residential Four
-  R5 - Residential Five



DRAFT January, 2025

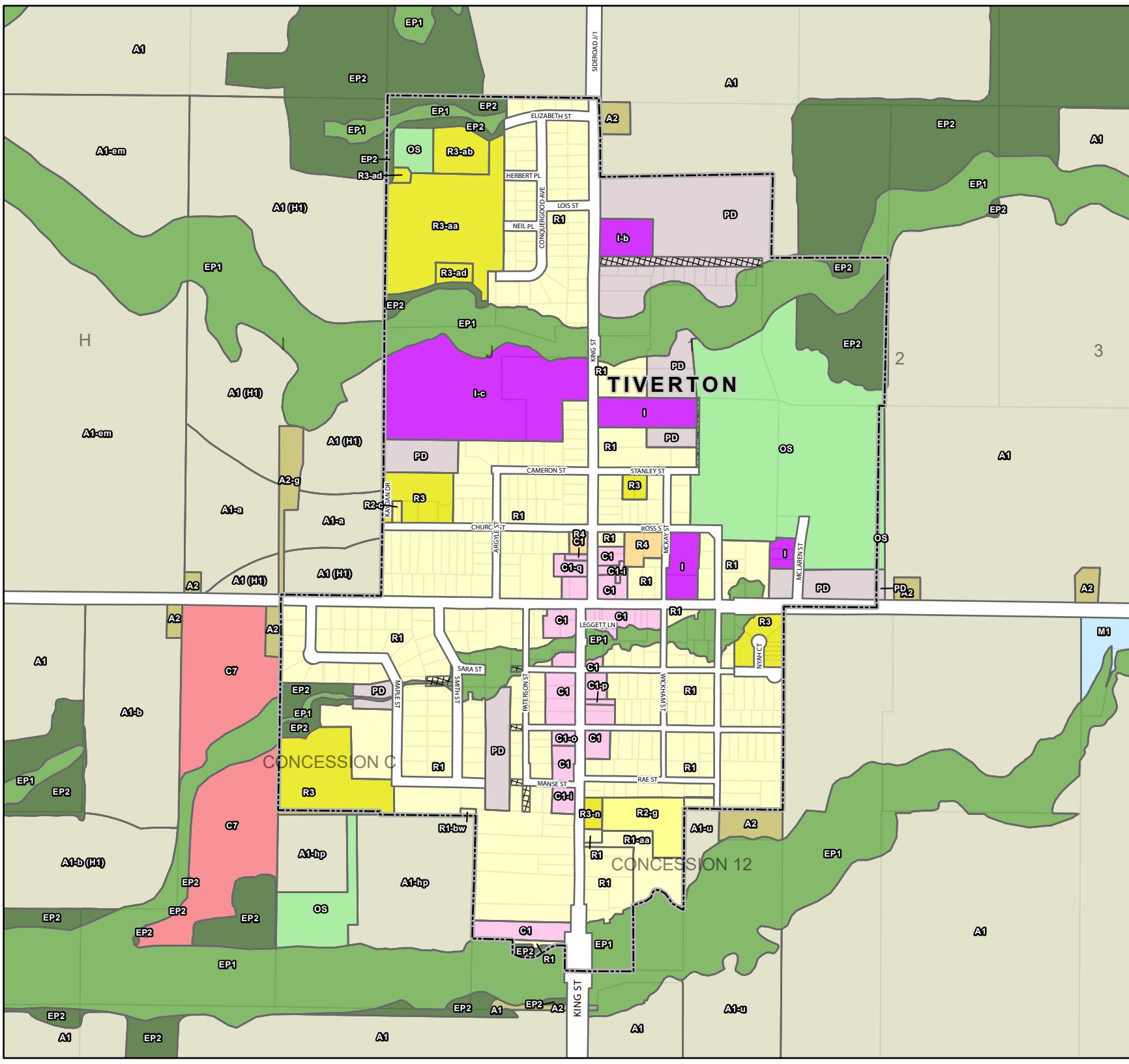


To be read in conjunction with Zoning By-law 2025-xx
 DO NOT USE FOR SURVEY OR NAVIGATION PURPOSES
 This map is for reference only and may not be accurate.
 Some data gathered by Bruce County, 2025.
 Includes material which is copyright of the Queen's Printer for Ontario.






Schedule 'A'





Zoning Map 73































LEGEND


-  Municipal Boundary
-  Settlements
-  Property Parcels

Road Allowances

-  Private Road Allowance
-  Right-of-Way
-  Road Allowance
-  Unopened Road Allowance

Proposed Zoning

-  A1 - General Agriculture
-  A2 - Agriculture Small Holdings
-  A3 - Agricultural Rural
-  AC1 - Agriculture Commercial / Industrial
-  AP - Airport
-  C1 - General Commercial
-  C2 - Highway Service Commercial
-  C3 - Hamlet Highway Commercial
-  C4 - Local Commercial
-  C5 - Resort Commercial
-  C6 - Business Park
-  C7 - Hamlet Commercial
-  C8 - Travel Trailer and Campground
-  C9 - Mixed Use
-  EC11, EC12 - Energy Centre Industrial
-  EP1 - Environmental Protection 1
-  EP2 - Environmental Protection 2
-  WD - Waste Disposal
-  I - Institutional
-  M1 - General Industrial
-  M2 - Extractive Industrial
-  OS - Open Space
-  PD - Planned Development
-  R1 - Residential One
-  R2 - Residential Two
-  R3 - Residential Three
-  R4 - Residential Four
-  R5 - Residential Five

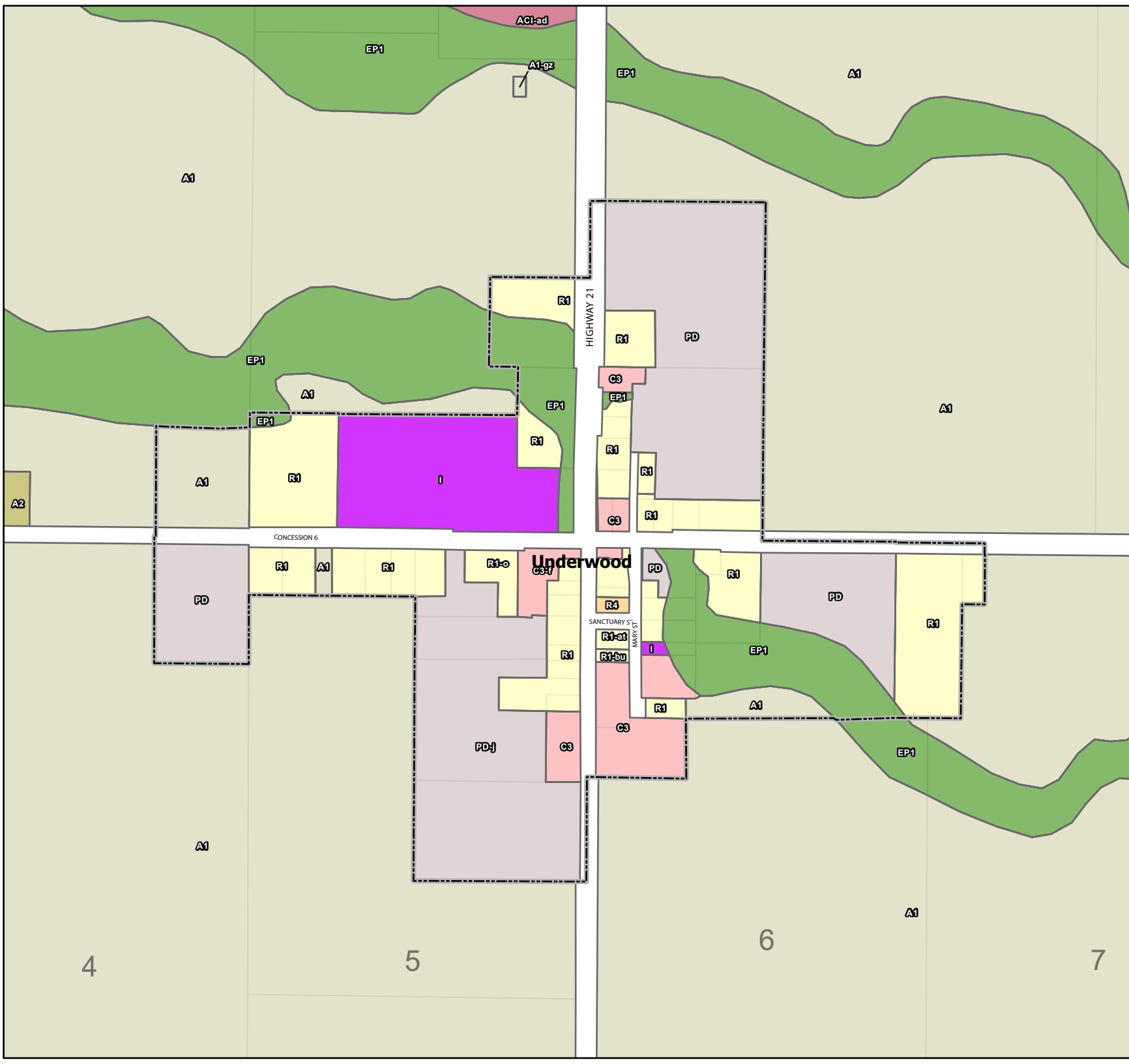
 DRAFT January, 2025




































0 95 190 380
 Meters

To be read in conjunction with Zoning By-law 2025-xx
 DO NOT USE FOR SURVEY OR NAVIGATION PURPOSES
 This map is for reference only and may not be accurate.
 Some data gathered by Bruce County, 2025.
 Includes material which is copyright of the Queen's Printer for Ontario.

Schedule 'A'

Zoning Map 74

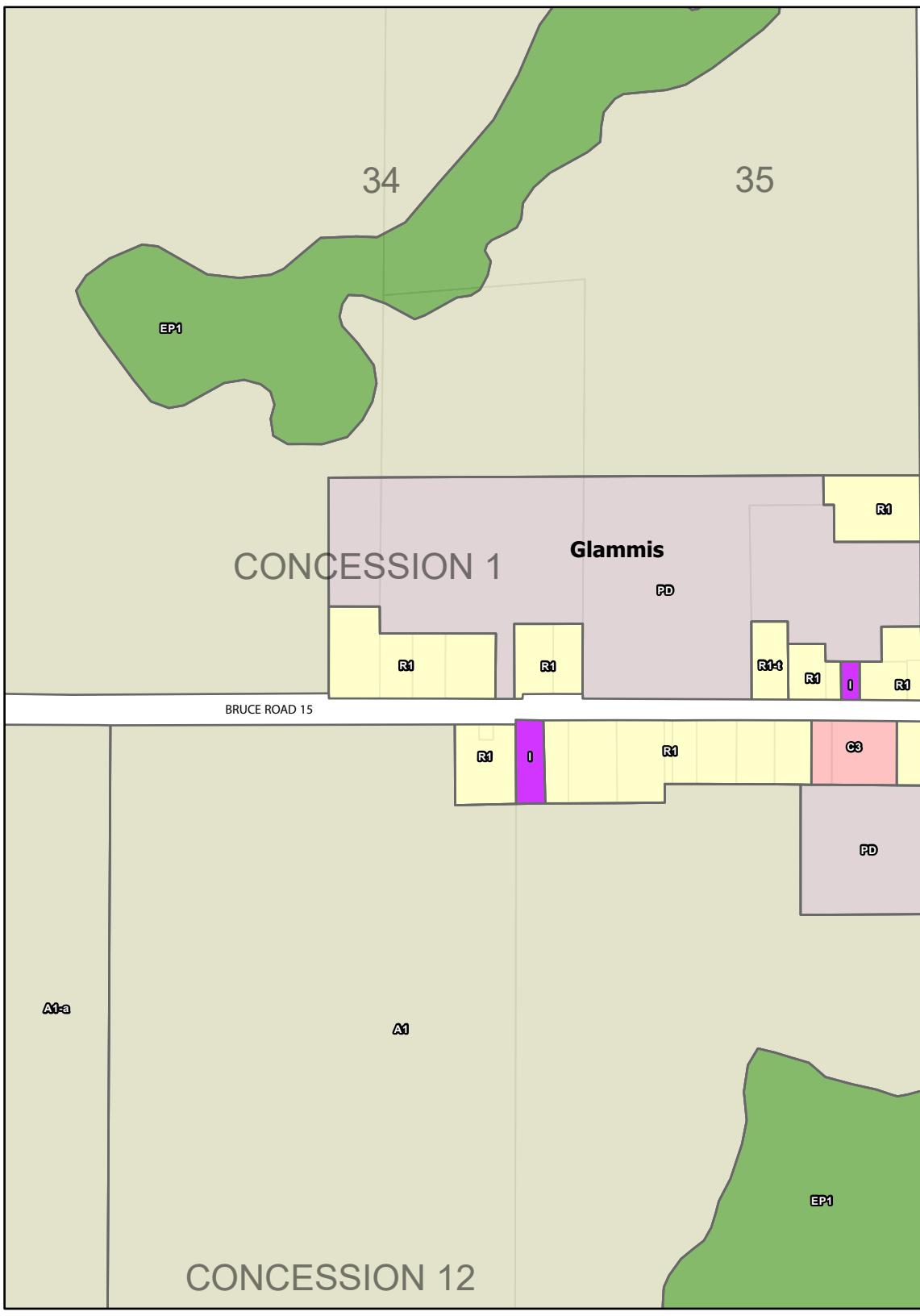


- LEGEND**
-  Municipal Boundary
 -  Settlements
 -  Property Parcels
 - Road Allowances**
 -  Private Road Allowance
 -  Right-of-Way
 -  Road Allowance
 -  Unopened Road Allowance
 - Proposed Zoning**
 -  A1 - General Agriculture
 -  A2 - Agriculture Small Holdings
 -  A3 - Agricultural Rural
 -  ACI - Agriculture Commercial / Industrial
 -  AP - Airport
 -  C1 - General Commercial
 -  C2 - Highway Service Commercial
 -  C3 - Hamlet Highway Commercial
 -  C4 - Local Commercial
 -  C5 - Resort Commercial
 -  C6 - Business Park
 -  C7 - Hamlet Commercial
 -  C8 - Travel Trailer and Campground
 -  C9 - Mixed Use
 -  EC11, EC12 - Energy Centre Industrial
 -  EP1 - Environmental Protection 1
 -  EP2 - Environmental Protection 2
 -  WD - Waste Disposal
 -  I - Institutional
 -  M1 - General Industrial
 -  M2 - Extractive Industrial
 -  OS - Open Space
 -  PD - Planned Development
 -  R1 - Residential One
 -  R2 - Residential Two
 -  R3 - Residential Three
 -  R4 - Residential Four
 -  R5 - Residential Five

To be read in conjunction with Zoning By-law 2025-xx
 DO NOT USE FOR SURVEY OR NAVIGATION PURPOSES
 This map is for reference only and may not be accurate.
 Some data gathered by Bruce County, 2025.
 Includes material which is copyright of the Queen's Printer for Ontario.

Schedule 'A'

Zoning Map 75

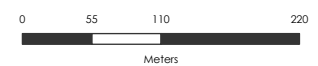


LEGEND

- Municipal Boundary
- Settlements
- Property Parcels
- Road Allowances**
- Private Road Allowance
- Right-of-Way
- Road Allowance
- Unopened Road Allowance
- Proposed Zoning**
- A1 - General Agriculture
- A2 - Agriculture Small Holdings
- A3 - Agricultural Rural
- AC1 - Agriculture Commercial / Industrial
- AP - Airport
- C1 - General Commercial
- C2 - Highway Service Commercial
- C3 - Hamlet Highway Commercial
- C4 - Local Commercial
- C5 - Resort Commercial
- C6 - Business Park
- C7 - Hamlet Commercial
- C8 - Travel Trailer and Campground
- C9 - Mixed Use
- EC11, EC12 - Energy Centre Industrial
- EP1 - Environmental Protection 1
- EP2 - Environmental Protection 2
- WD - Waste Disposal
- I - Institutional
- M1 - General Industrial
- M2 - Extractive Industrial
- OS - Open Space
- PD - Planned Development
- R1 - Residential One
- R2 - Residential Two
- R3 - Residential Three
- R4 - Residential Four
- R5 - Residential Five



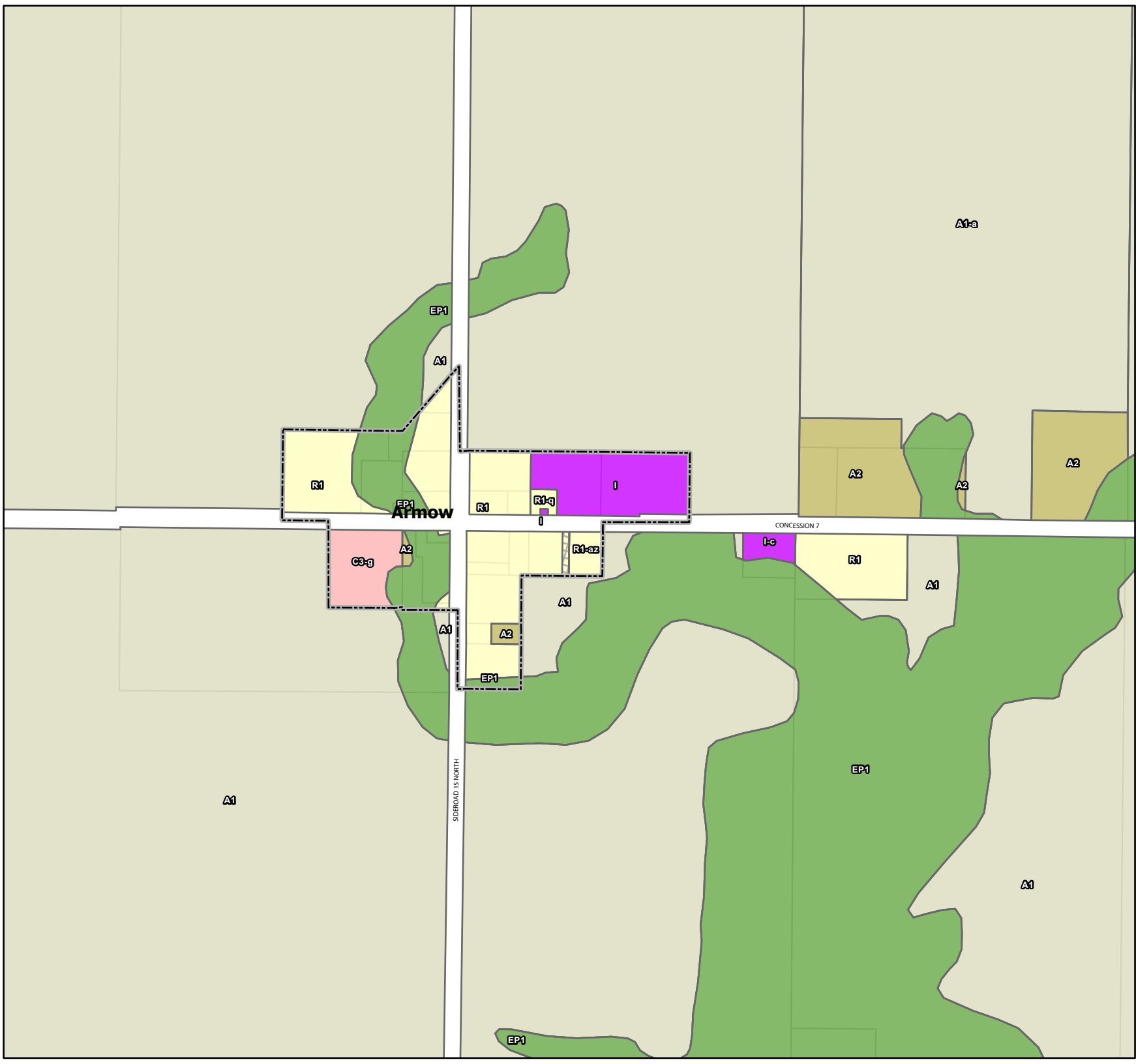
DRAFT January, 2025






































To be read in conjunction with Zoning By-law 2025-xx
 DO NOT USE FOR SURVEY OR NAVIGATION PURPOSES
 This map is for reference only and may not be accurate.
 Some data gathered by Bruce County, 2025.
 Includes material which is copyright of the Queen's Printer for Ontario.

Schedule 'A'

Zoning Map 76

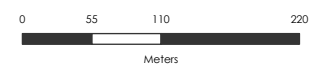


LEGEND

-  Municipal Boundary
-  Settlements
-  Property Parcels
- Road Allowances**
-  Private Road Allowance
-  Right-of-Way
-  Road Allowance
-  Unopened Road Allowance
- Proposed Zoning**
-  A1 - General Agriculture
-  A2 - Agriculture Small Holdings
-  A3 - Agricultural Rural
-  AC1 - Agriculture Commercial / Industrial
-  AP - Airport
-  C1 - General Commercial
-  C2 - Highway Service Commercial
-  C3 - Hamlet Highway Commercial
-  C4 - Local Commercial
-  C5 - Resort Commercial
-  C6 - Business Park
-  C7 - Hamlet Commercial
-  C8 - Travel Trailer and Campground
-  C9 - Mixed Use
-  EC11, EC12 - Energy Centre Industrial
-  EP1 - Environmental Protection 1
-  EP2 - Environmental Protection 2
-  WD - Waste Disposal
-  I - Institutional
-  M1 - General Industrial
-  M2 - Extractive Industrial
-  OS - Open Space
-  PD - Planned Development
-  R1 - Residential One
-  R2 - Residential Two
-  R3 - Residential Three
-  R4 - Residential Four
-  R5 - Residential Five



DRAFT January, 2025



To be read in conjunction with Zoning By-law 2025-xx
 DO NOT USE FOR SURVEY OR NAVIGATION PURPOSES
 This map is for reference only and may not be accurate.
 Some data gathered by Bruce County, 2025.
 Includes material which is copyright of the Queen's Printer for Ontario.